








Vicinity Map



Proposed Interchange

-  Transfer to USFS
-  Transfer to NPS
-  Revised USFS Boundary

-  National Forest System Lands
-  National Park Service Lands
-  Non-National Forest System Lands within National Forest
-  Proclaimed National Forest Boundary

References

Map prepared by the USDA Forest Service, Region 5 Geospatial Services at the request of Senator Alex Padilla
 Lands Data: USFS Land Status Record System 02/24/2022

Disclaimer

The USDA Forest Service makes no warranty, expressed or implied regarding the data displayed on this map, and reserves the right to correct, update, modify, or replace this information without notification.

Creation of these maps does not indicate USDA support of this proposal. This represents USDA technical assistance only. These documents remain congressional records in their entirety, even after the completion of the proposed maps, and are not USDA records under the Freedom of Information Act (FOIA) or any other law. If USDA receives any request or demand for access to these records under the FOIA or any other authority, USDA will immediately notify the Committee and will respond to the request or demand based upon the understanding that these are congressional, not USDA, records.

Ackerson Meadow Land Interchange

Padilla_AckersonMdwExchange_24_02_2022

LEGISLATIVE MAP

Approximately 170 acres transferred to USFS
 Approximately 160 acres transferred to NPS
 Township 1 South, Range 19 East,
 Mt Diablo Meridian, County of Tuolumne, CA

U.S. Forest Service - Pacific Southwest Region
 Stanislaus National Forest
 Yosemite National Park