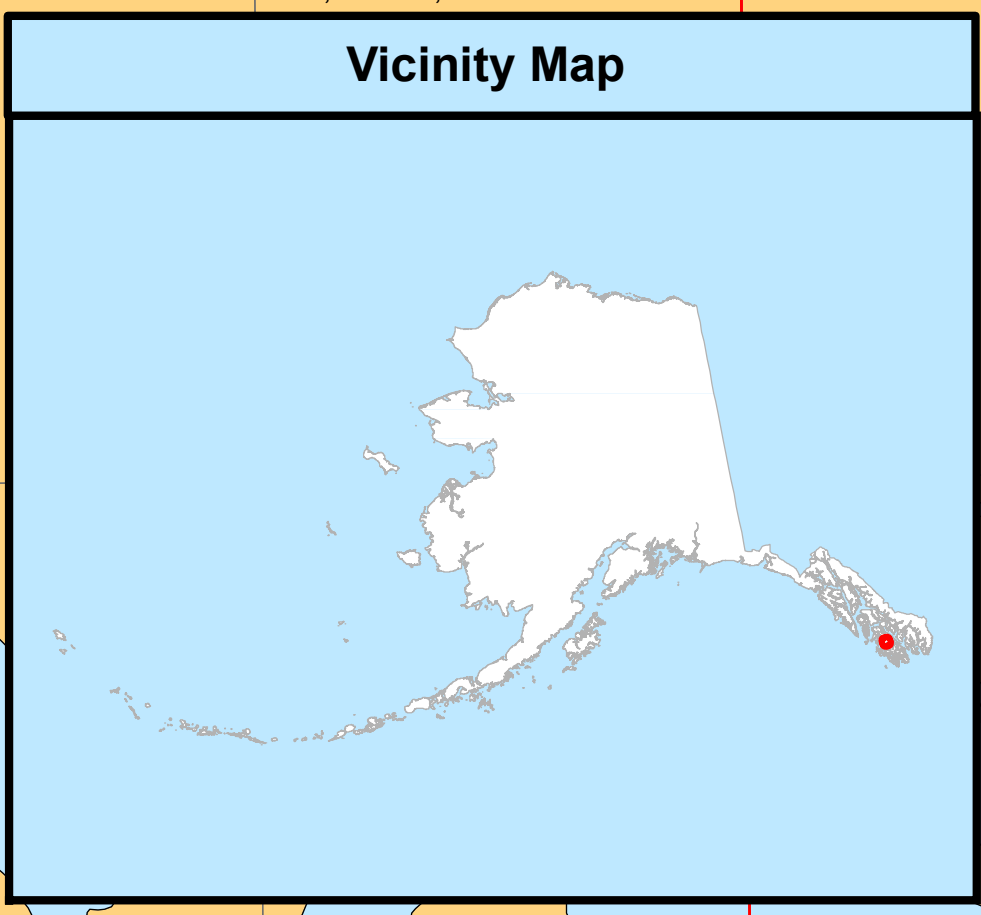
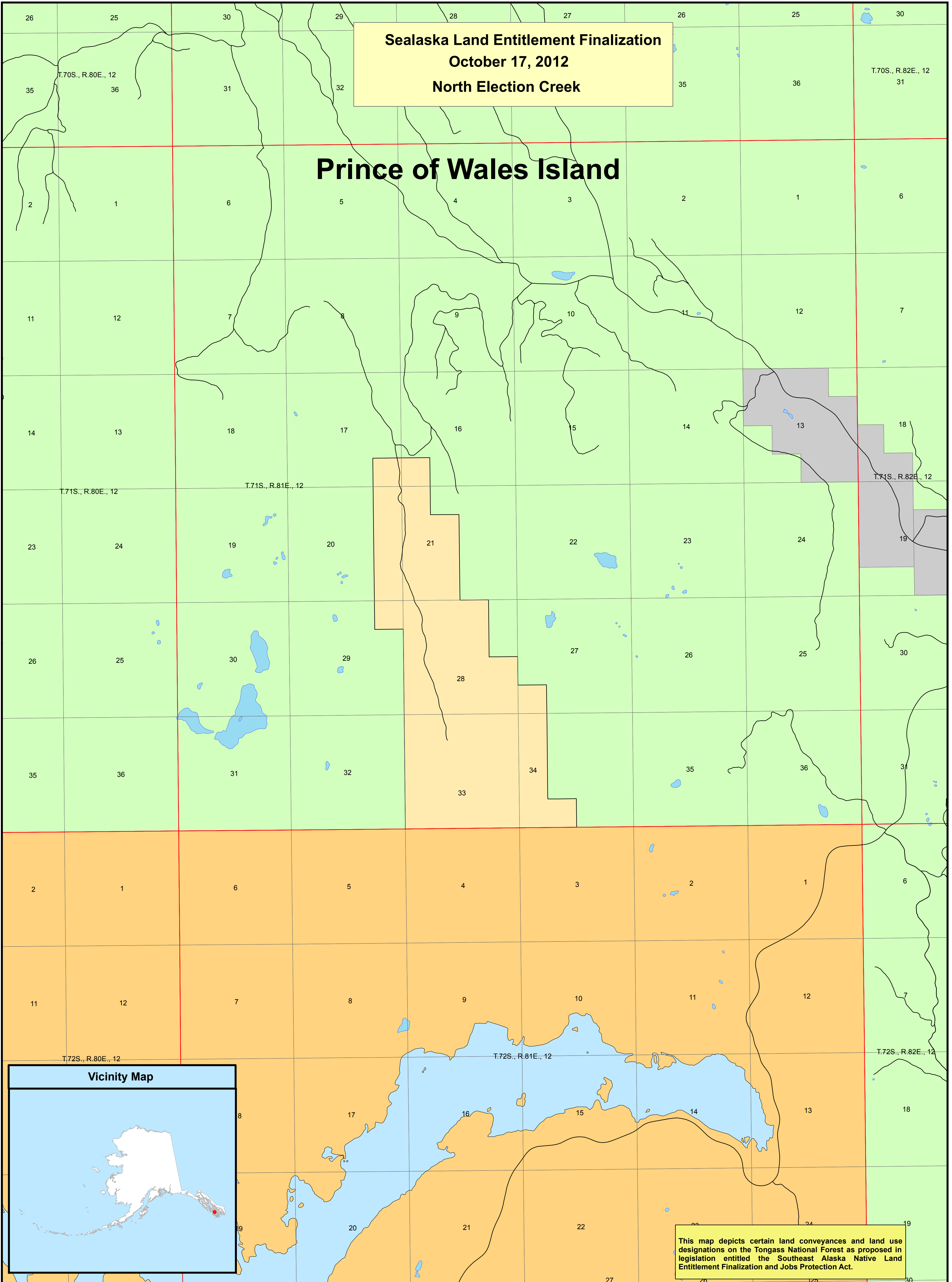


**Sealaska Land Entitlement Finalization
October 17, 2012
North Election Creek**

Prince of Wales Island

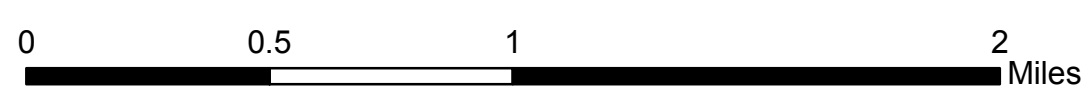


References
This map was prepared at the request of the Senate Committee on Energy and Natural Resources.

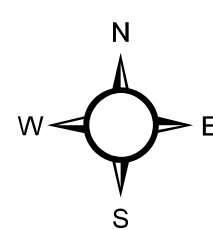
Synopsis: Southeast Alaska Native Land Entitlement Finalization and Jobs Protection Act - Authorizes Sealaska Corporation, the Regional Corporation for southeast Alaska, to select and receive conveyance of its remaining land entitlement under the Alaska Native Claims Settlement Act (ANCSA), and establishes additional conservation areas on the Tongass National Forest.

Disclaimer
The USDA Forest Service makes no warranty, expressed or implied regarding the data displayed on this map, and reserves the right to correct, update, modify, or replace this information without notification.

Map Date: October 17, 2012



- Legend**
- Sealaska Selections Sec 3 (b) (1)
 - Existing Native Corporation Land
 - National Forest System Land
 - State Land
 - Existing Roads



Map 5 of 17

**Southeast Alaska Native Land Entitlement Finalization
and
Jobs Protection Act**

Legislative Map: Senate Bill 730

**North Election Creek
2,000 Acres**



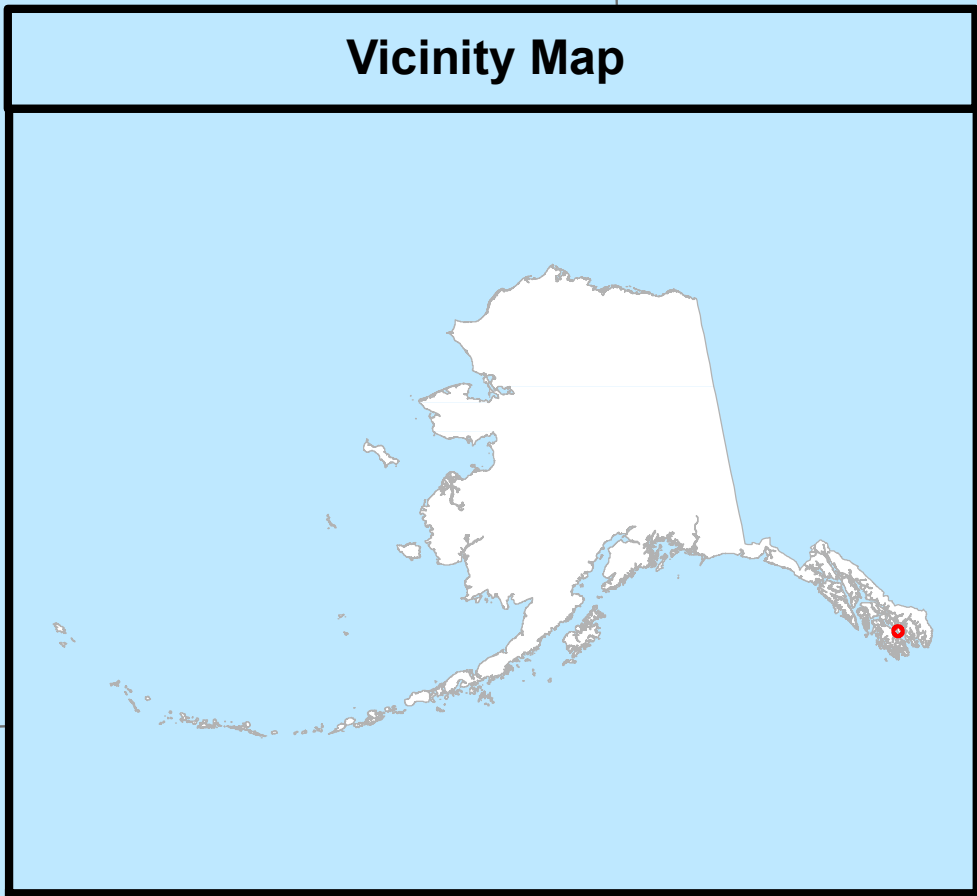
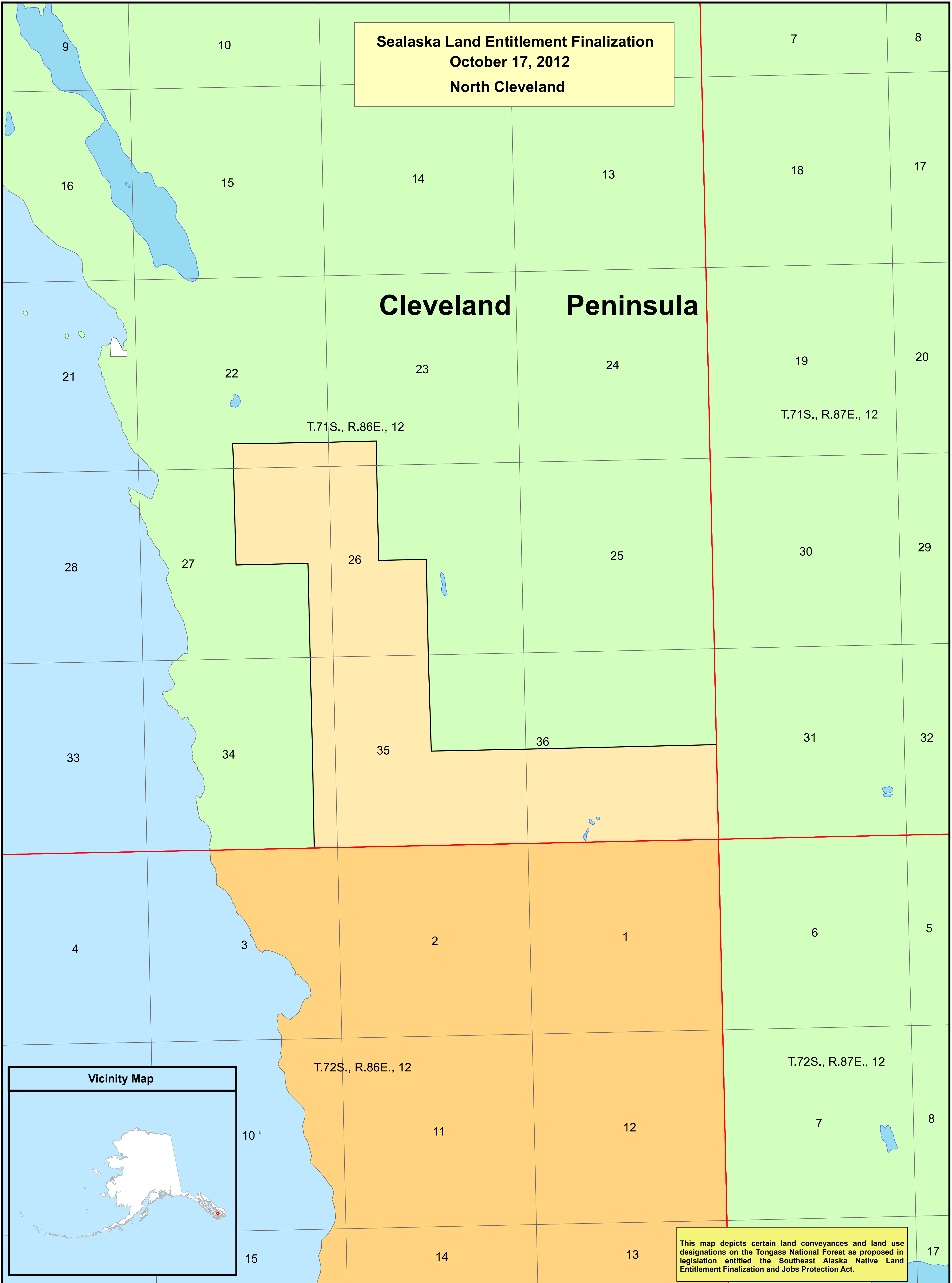
U.S. Forest Service - Alaska Region
Tongass National Forest

U.S. Congressional District, Alaska



Copies of this map are available for public inspection in the Office of the Regional Forester, Alaska Region, Juneau, Alaska.

**Sealaska Land Entitlement Finalization
October 17, 2012
North Cleveland**



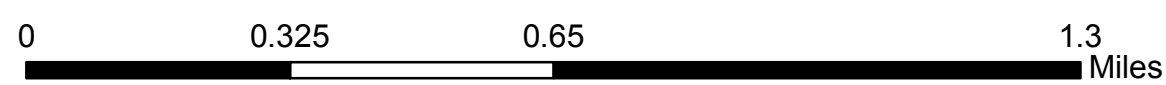
This map depicts certain land conveyances and land use designations on the Tongass National Forest as proposed in legislation entitled the Southeast Alaska Native Land Entitlement Finalization and Jobs Protection Act.

References
This map was prepared at the request of the Senate Committee on Energy and Natural Resources.

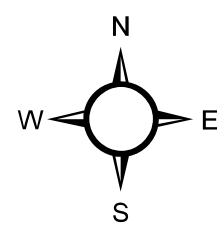
Synopsis: Southeast Alaska Native Land Entitlement Finalization and Jobs Protection Act - Authorizes Sealaska Corporation, the Regional Corporation for southeast Alaska, to select and receive conveyance of its remaining land entitlement under the Alaska Native Claims Settlement Act (ANCSA), and establishes additional conservation areas on the Tongass National Forest.

Disclaimer
The USDA Forest Service makes no warranty, expressed or implied regarding the data displayed on this map, and reserves the right to correct, update, modify, or replace this information without notification.

Map Date: October 17, 2012



- Legend**
- Sealaska Selections Sec 3 (b) (1)
 - Existing Native Corporation Land
 - Private Land
 - National Forest System Land



Map 9 of 17

**Southeast Alaska Native Land Entitlement Finalization
and
Jobs Protection Act**

Legislative Map: Senate Bill 730

**North Cleveland
1,380 Acres**



U.S. Forest Service - Alaska Region
Tongass National Forest

U.S. Congressional District, Alaska



Copies of this map are available for public inspection in the Office of the Regional Forester, Alaska Region, Juneau, Alaska.