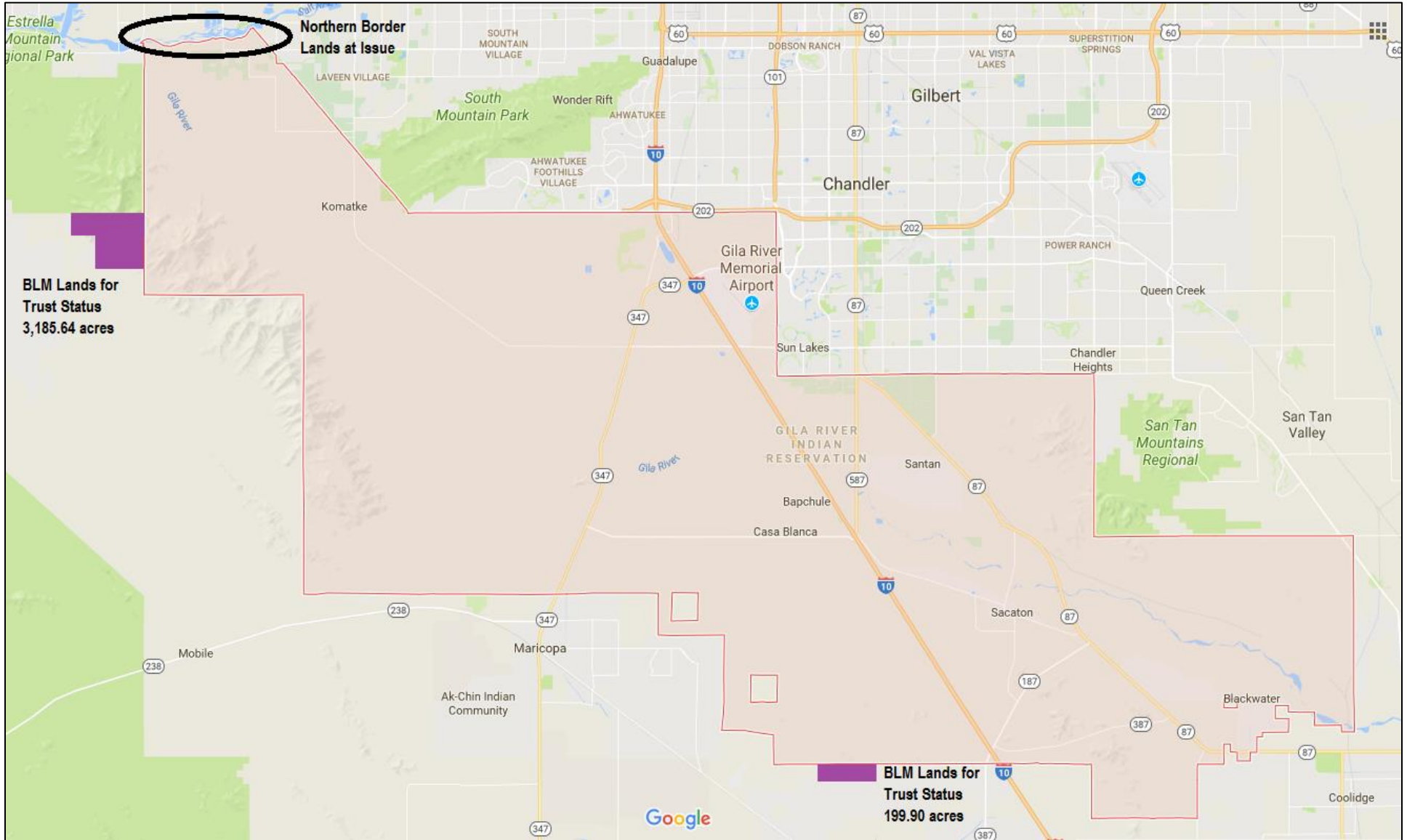
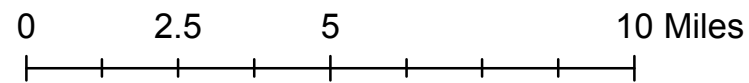



# Gila River Indian Reservation & Lands to be Taken into Trust Status





Note: Utility line should bisect total ROW width.

**Utility ROW Size**

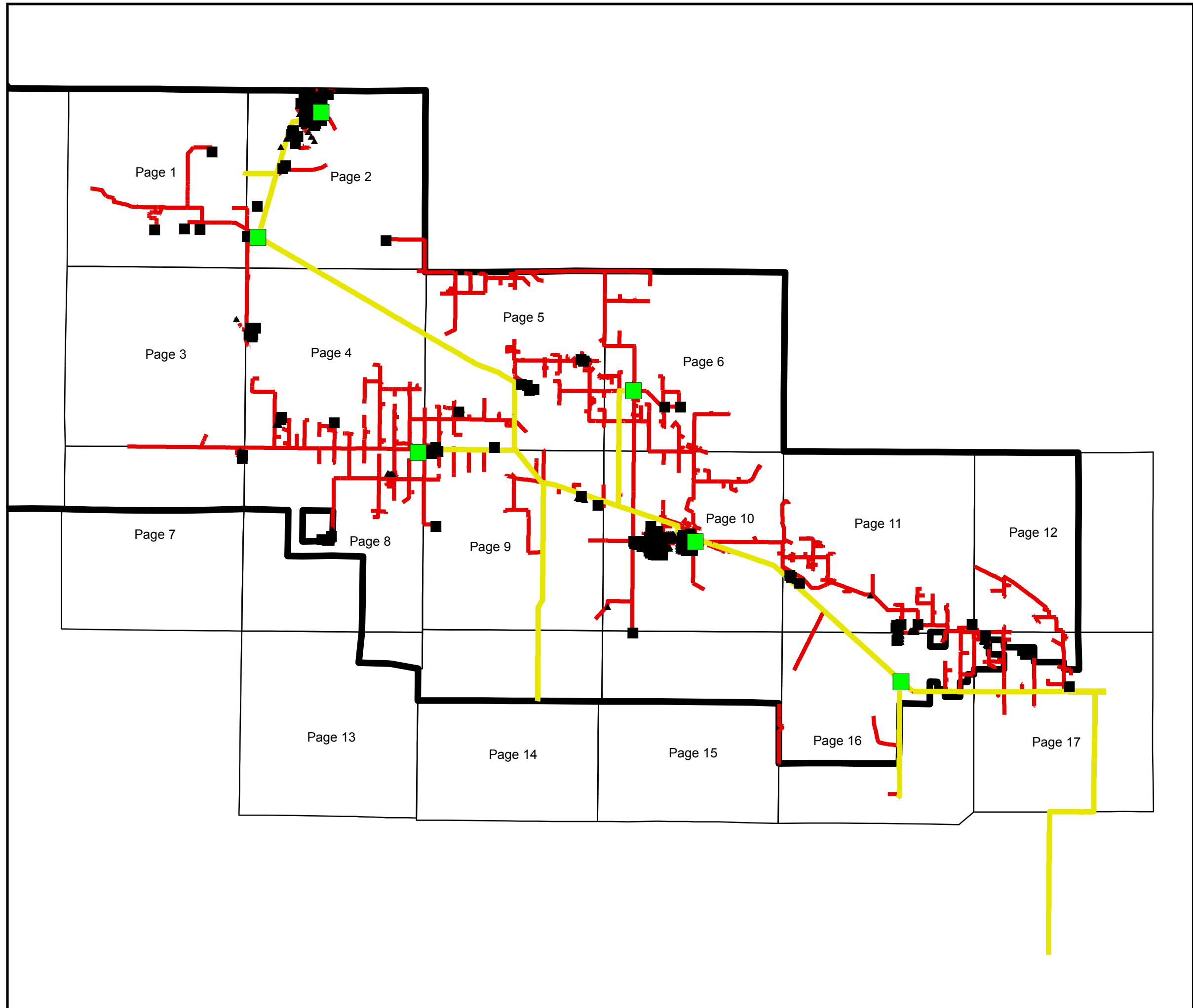
- Substations 20' Buffer
- Manholes 25'x25'
- Large Pad Mount (Pullbox) 20'x20'
- Large Pad Mount (Tap Enclosure) 20'x20'
- Large Pad Mount (Switching Cabinet) 20'x20'
- ▲ Small Pad Mount (Junction Box) 10'x10'

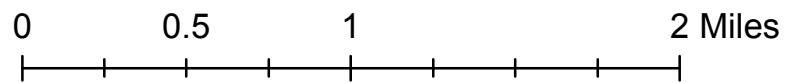

**Pad Mount Transformers**

- Large Pad Mount 20'x20'
- ▲ Small Pad Mount 10'x10'

**7-12KV Distribution 20'**

- Overhead
- ⋯ Underground
- 69KV Subtransmission 50'
- Community Boundary
- Township Range





Note: Utility line should bisect total ROW width.

**Utility ROW Size**

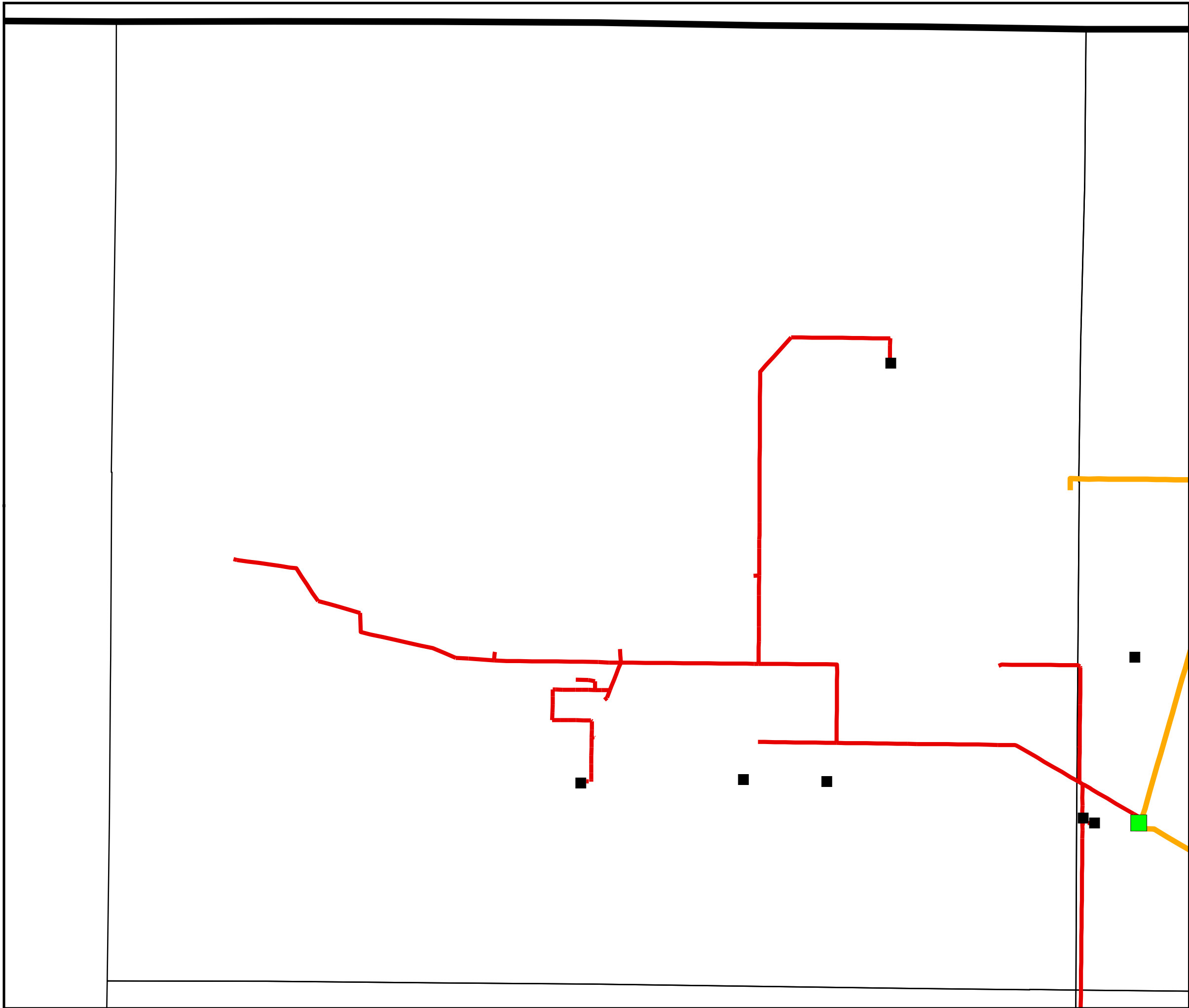
- Substations 20' Buffer
- Manholes 25'x25'
- Large Pad Mount (Pullbox) 20'x20'
- Large Pad Mount (Tap Enclosure) 20'x20'
- Large Pad Mount (Switching Cabinet) 20'x20'
- ▲ Small Pad Mount (Junction Box) 10'x10'

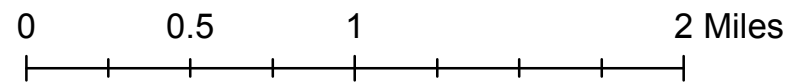

**Pad Mount Transformers**

- Large Pad Mount 20'x20'
- ▲ Small Pad Mount 10'x10'

**7-12KV Distribution 20'**

- Overhead
- ⋯ Underground
- 69KV Subtransmission 50'
- Community Boundary
- Township Range





Note: Utility line should bisect total ROW width.

**Utility ROW Size**

- Substations 20' Buffer
- Manholes 25'x25'
- Large Pad Mount (Pullbox) 20'x20'
- Large Pad Mount (Tap Enclosure) 20'x20'
- Large Pad Mount (Switching Cabinet) 20'x20'
- ▲ Small Pad Mount (Junction Box) 10'x10'

**Pad Mount Transformers**

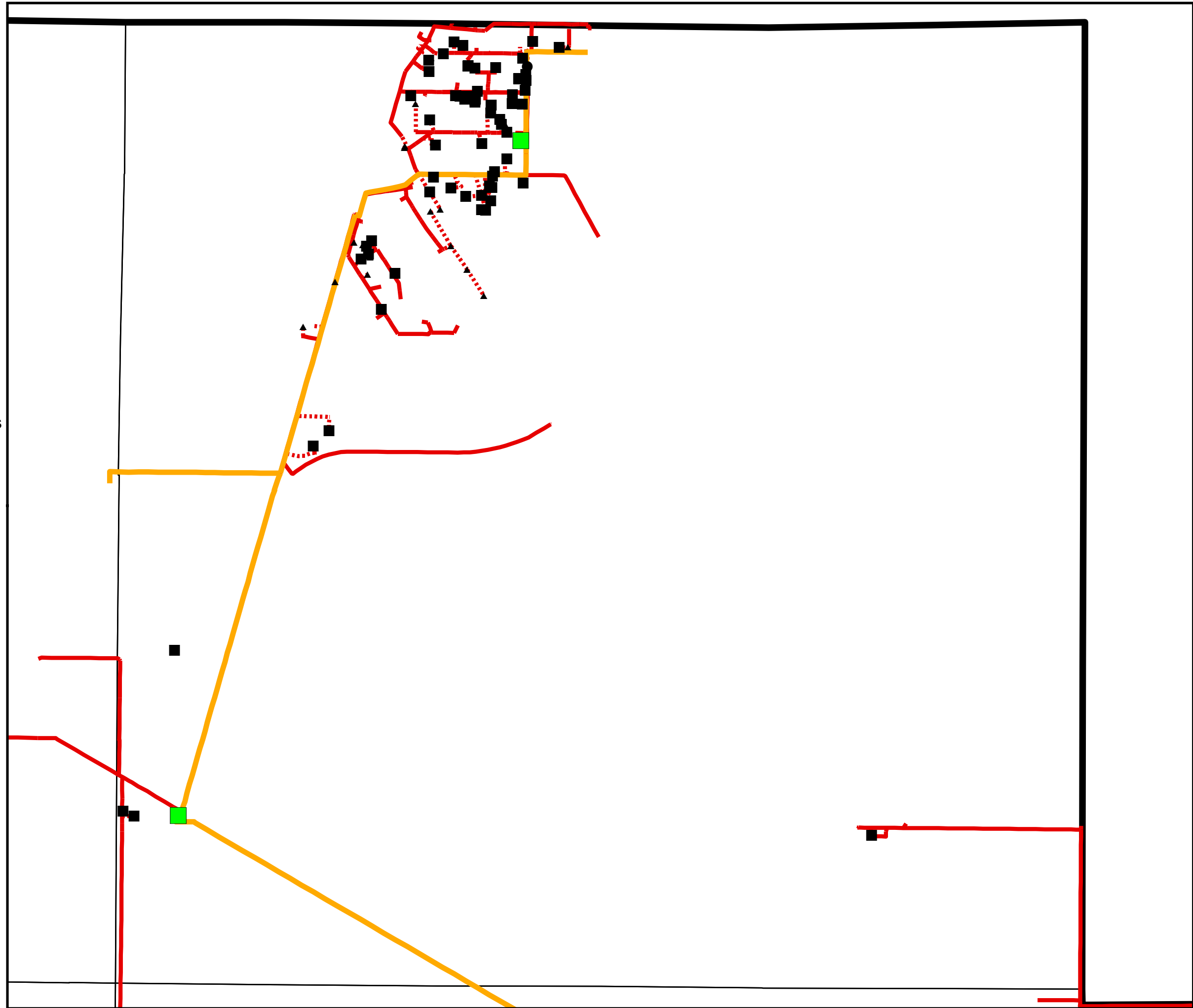
- Large Pad Mount 20'x20'
- ▲ Small Pad Mount 10'x10'

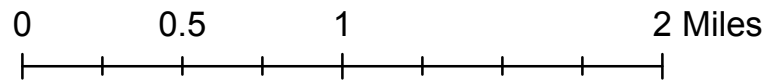

**7-12KV Distribution 20'**

- Overhead
- - - Underground
- 69KV Subtransmission 50'

Community Boundary

Township Range





Note: Utility line should bisect total ROW width.

**Utility ROW Size**

- Substations 20' Buffer
- Manholes 25'x25'
- Large Pad Mount (Pullbox) 20'x20'
- Large Pad Mount (Tap Enclosure) 20'x20'
- Large Pad Mount (Switching Cabinet) 20'x20'
- ▲ Small Pad Mount (Junction Box) 10'x10'

**Pad Mount Transformers**

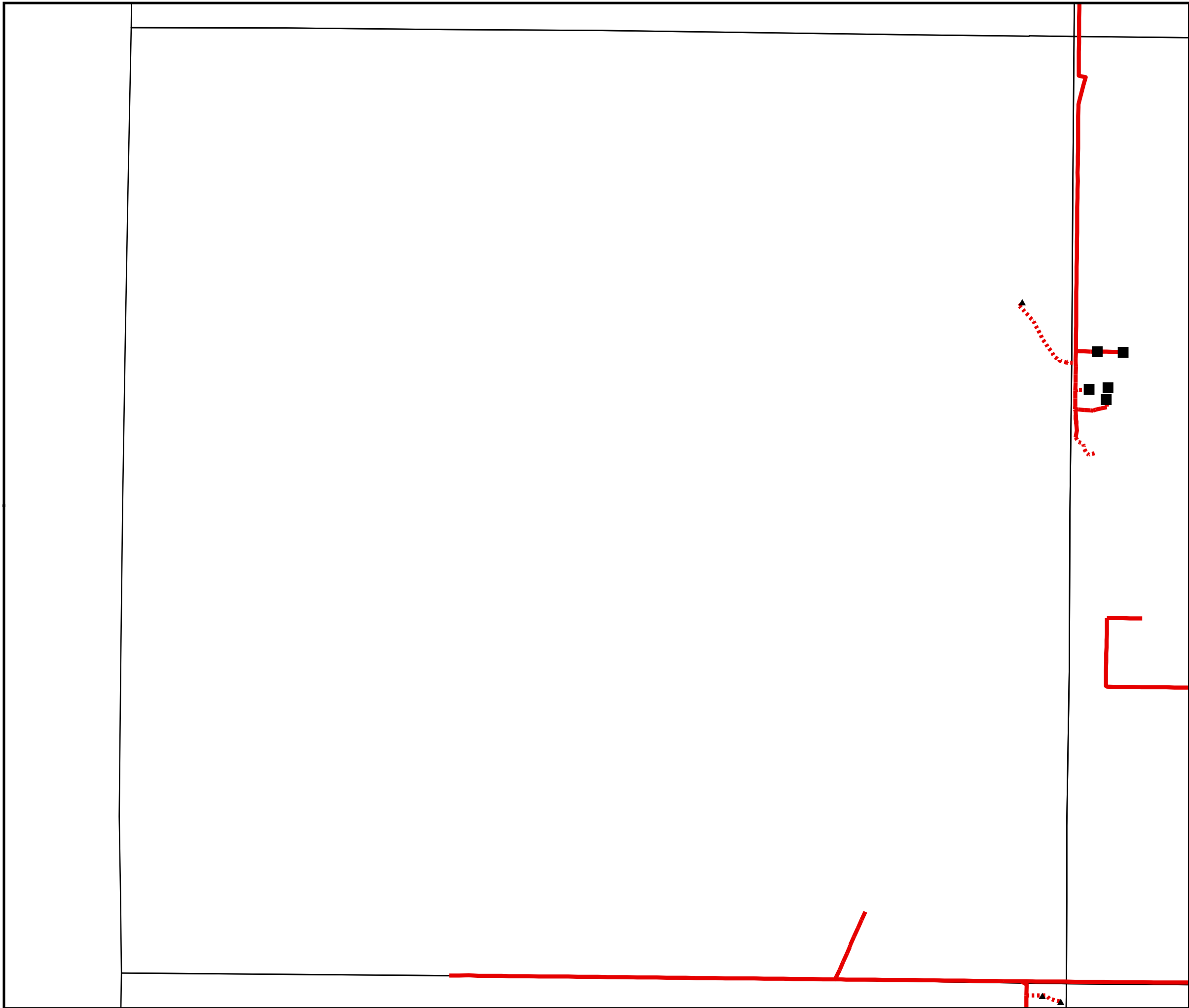
- Large Pad Mount 20'x20'
- ▲ Small Pad Mount 10'x10'

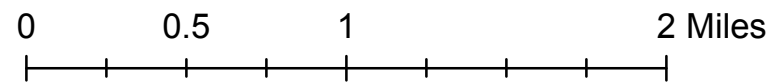

**7-12KV Distribution 20'**

- Overhead
- ⋯ Underground
- 69KV Subtransmission 50'

— Community Boundary

□ Township Range





Note: Utility line should bisect total ROW width.

**Utility ROW Size**

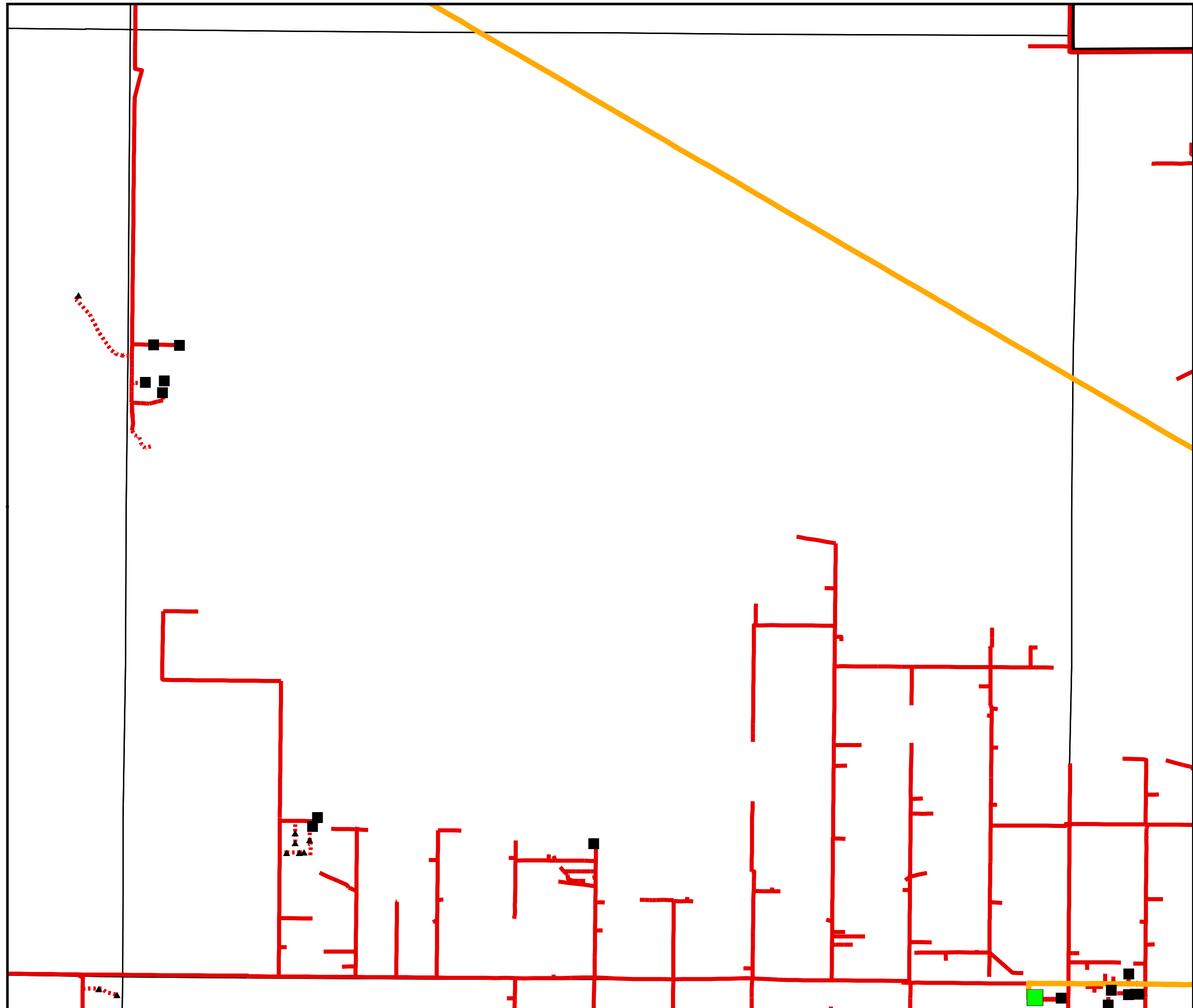
- Substations 20' Buffer
- Manholes 25'x25'
- Large Pad Mount (Pullbox) 20'x20'
- Large Pad Mount (Tap Enclosure) 20'x20'
- Large Pad Mount (Switching Cabinet) 20'x20'
- ▲ Small Pad Mount (Junction Box) 10'x10'

**Pad Mount Transformers**

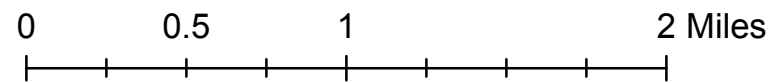

- Large Pad Mount 20'x20'
- ▲ Small Pad Mount 10'x10'

**7-12KV Distribution 20'**

- Overhead
- ⋯ Underground
- 69KV Subtransmission 50'
- Community Boundary
- Township Range







Note: Utility line should bisect total ROW width.

**Utility ROW Size**

- Substations 20' Buffer
- Manholes 25'x25'
- Large Pad Mount (Pullbox) 20'x20'
- Large Pad Mount (Tap Enclosure) 20'x20'
- Large Pad Mount (Switching Cabinet) 20'x20'
- ▲ Small Pad Mount (Junction Box) 10'x10'

**Pad Mount Transformers**

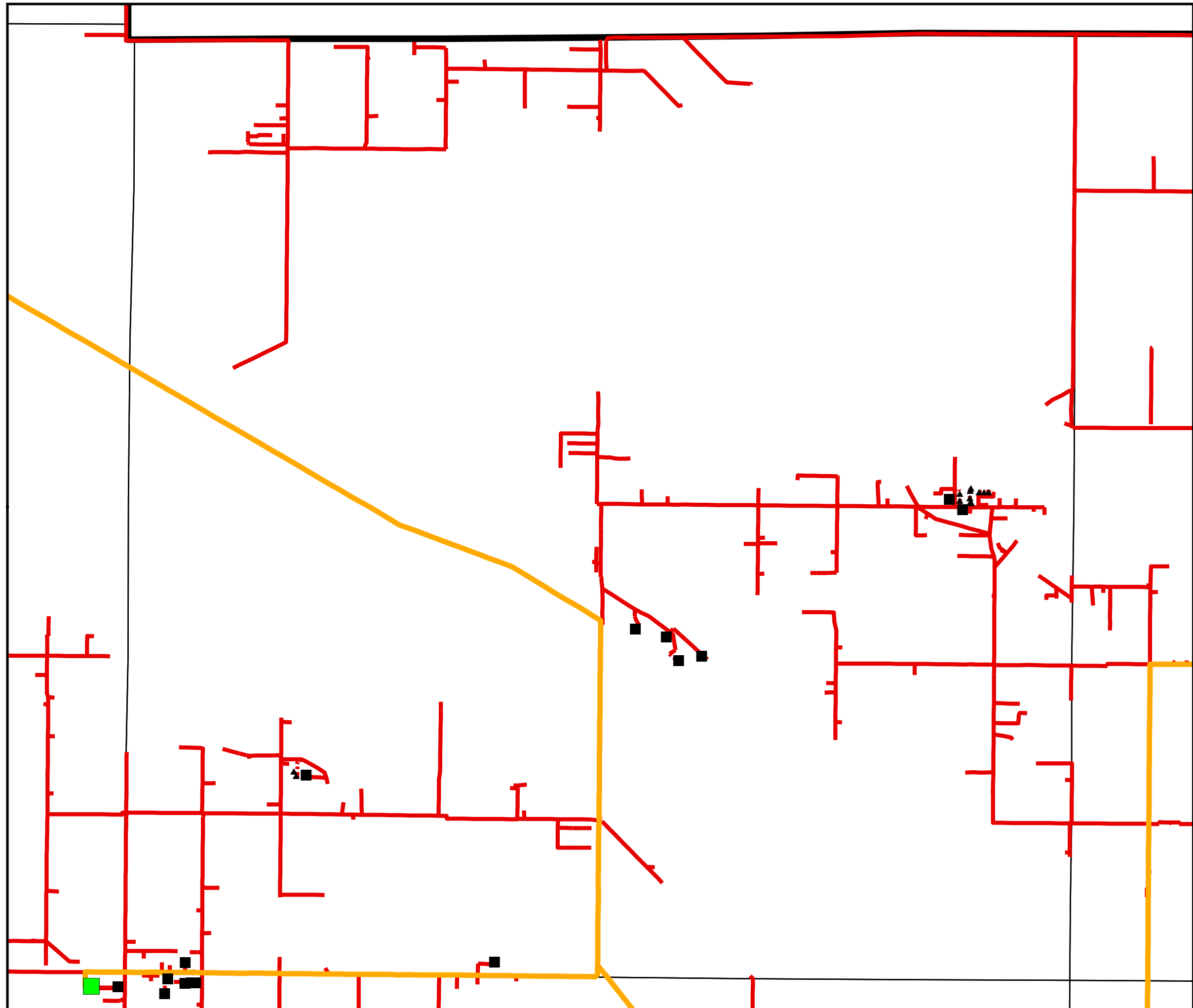
- Large Pad Mount 20'x20'
- ▲ Small Pad Mount 10'x10'

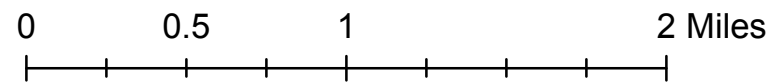

**7-12KV Distribution 20'**

- Overhead
- ⋯ Underground
- 69KV Subtransmission 50'

— Community Boundary

Township Range





Note: Utility line should bisect total ROW width.

**Utility ROW Size**

- Substations 20' Buffer
- Manholes 25'x25'
- Large Pad Mount (Pullbox) 20'x20'
- Large Pad Mount (Tap Enclosure) 20'x20'
- Large Pad Mount (Switching Cabinet) 20'x20'
- ▲ Small Pad Mount (Junction Box) 10'x10'

**Pad Mount Transformers**

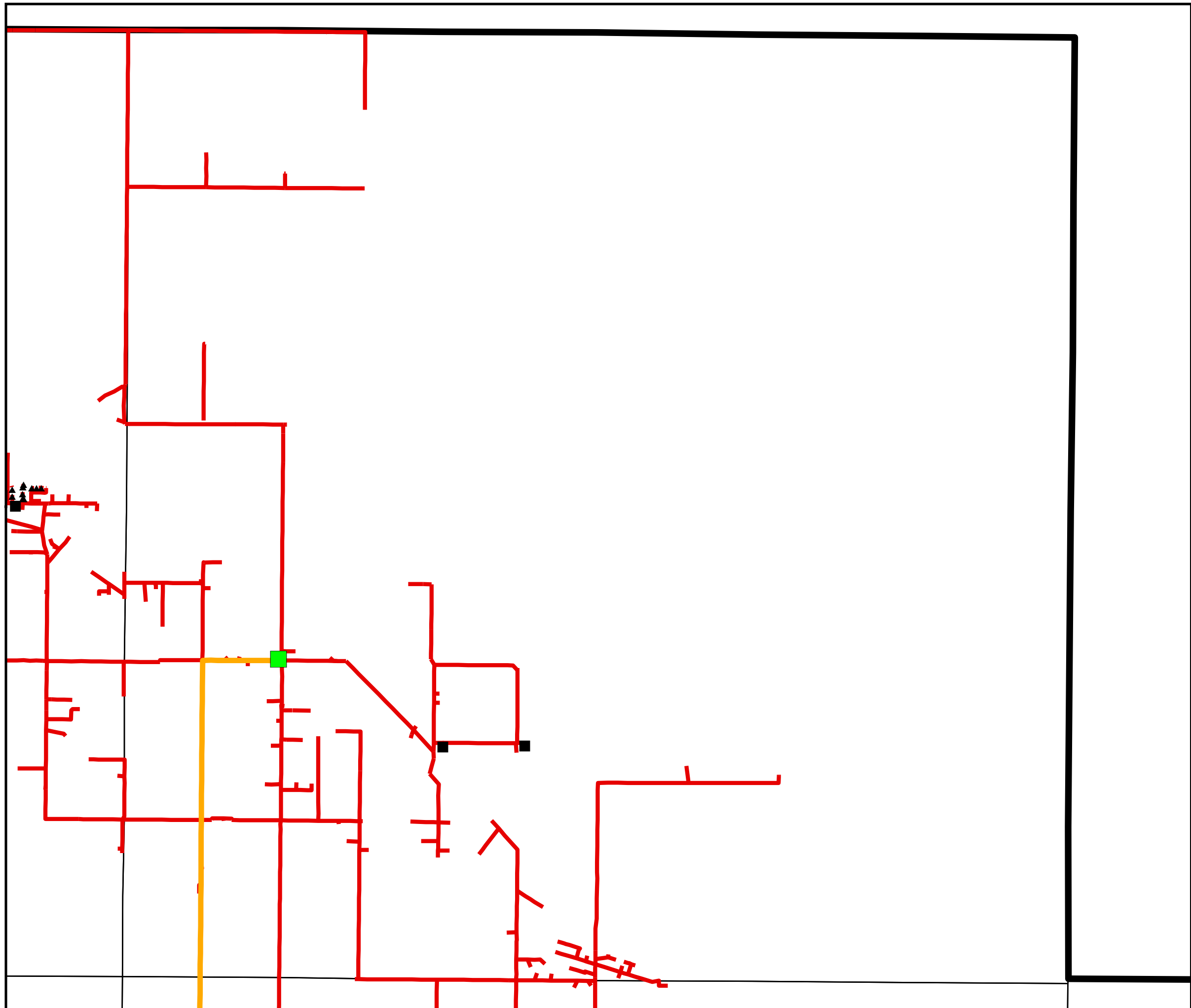
- Large Pad Mount 20'x20'
- ▲ Small Pad Mount 10'x10'

**7-12KV Distribution 20'**

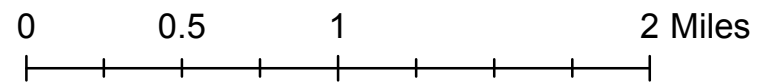

- Overhead
- ⋯ Underground
- 69KV Subtransmission 50'

Community Boundary

Township Range







Note: Utility line should bisect total ROW width.

**Utility ROW Size**

- Substations 20' Buffer
- Manholes 25'x25'
- Large Pad Mount (Pullbox) 20'x20'
- Large Pad Mount (Tap Enclosure) 20'x20'
- Large Pad Mount (Switching Cabinet) 20'x20'
- ▲ Small Pad Mount (Junction Box) 10'x10'

**Pad Mount Transformers**

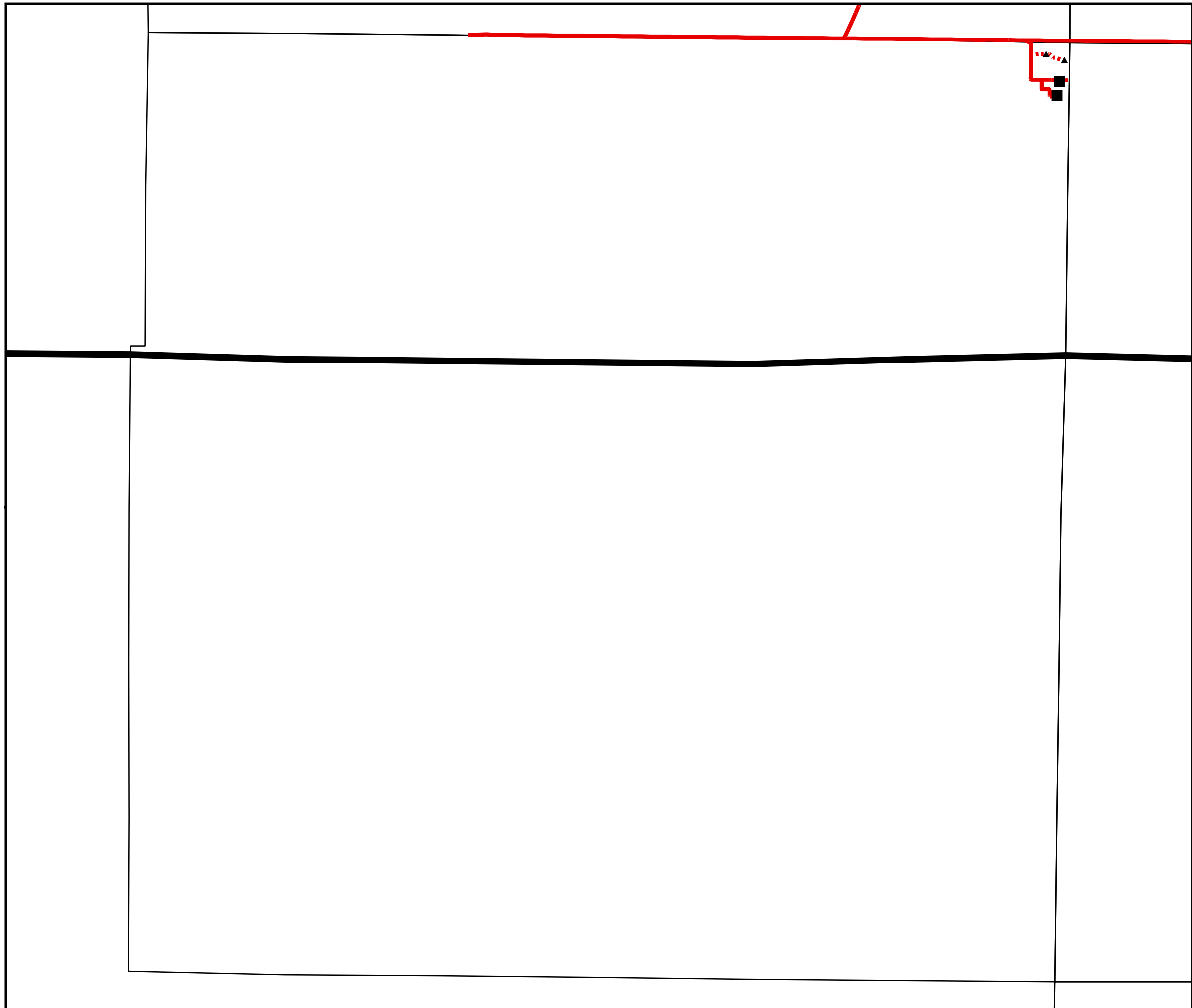
- Large Pad Mount 20'x20'
- ▲ Small Pad Mount 10'x10'

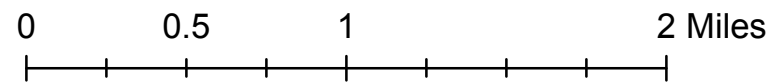

**7-12KV Distribution 20'**

- Overhead
- ⋯ Underground
- 69KV Subtransmission 50'

— Community Boundary

□ Township Range





Note: Utility line should bisect total ROW width.

**Utility ROW Size**

- Substations 20' Buffer
- Manholes 25'x25'
- Large Pad Mount (Pullbox) 20'x20'
- Large Pad Mount (Tap Enclosure) 20'x20'
- Large Pad Mount (Switching Cabinet) 20'x20'
- ▲ Small Pad Mount (Junction Box) 10'x10'

**Pad Mount Transformers**

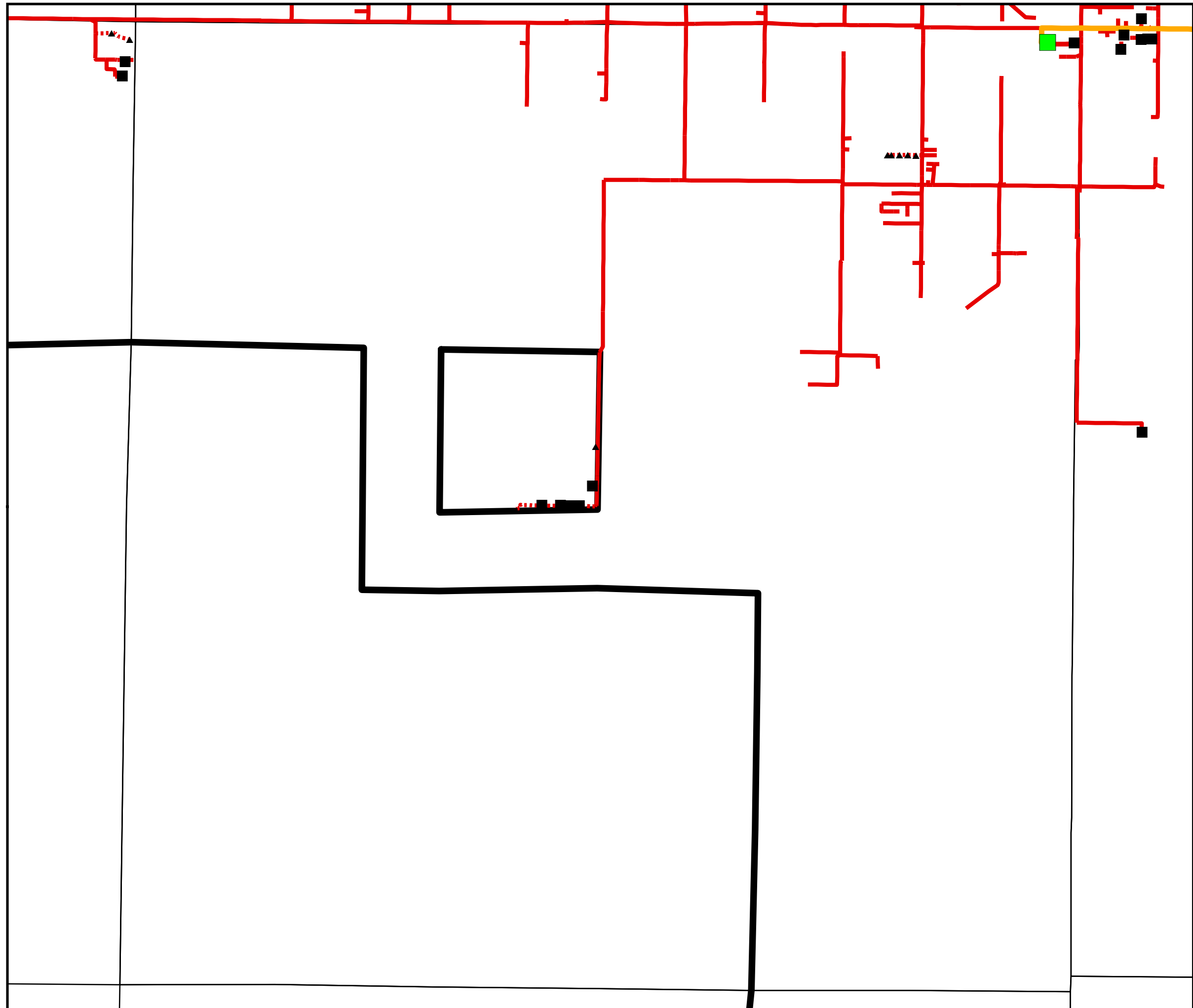
- Large Pad Mount 20'x20'
- ▲ Small Pad Mount 10'x10'

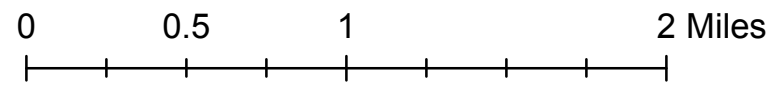

**7-12KV Distribution 20'**

- Overhead
- ⋯ Underground
- 69KV Subtransmission 50'

— Community Boundary

Township Range





Note: Utility line should bisect total ROW width.

**Utility ROW Size**

- Substations 20' Buffer
- Manholes 25'x25'
- Large Pad Mount (Pullbox) 20'x20'
- Large Pad Mount (Tap Enclosure) 20'x20'
- Large Pad Mount (Switching Cabinet) 20'x20'
- ▲ Small Pad Mount (Junction Box) 10'x10'

**Pad Mount Transformers**

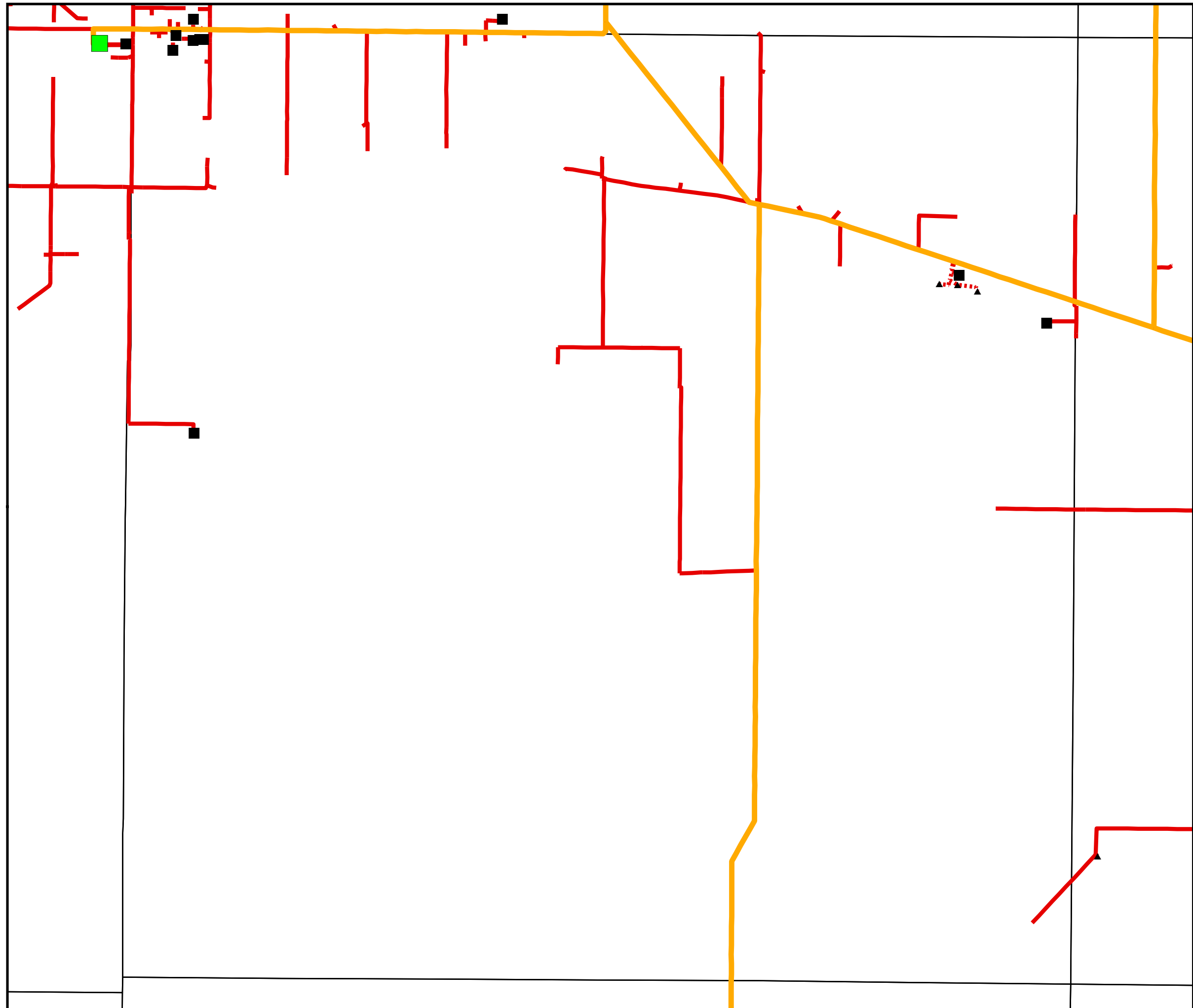
- Large Pad Mount 20'x20'
- ▲ Small Pad Mount 10'x10'

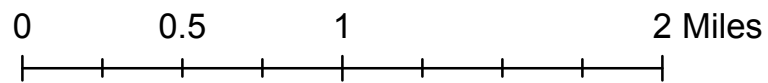

**7-12KV Distribution 20'**

- Overhead
- ⋯ Underground
- 69KV Subtransmission 50'

— Community Boundary

□ Township Range





Note: Utility line should bisect total ROW width.

**Utility ROW Size**

- Substations 20' Buffer
- Manholes 25'x25'
- Large Pad Mount (Pullbox) 20'x20'
- Large Pad Mount (Tap Enclosure) 20'x20'
- Large Pad Mount (Switching Cabinet) 20'x20'
- ▲ Small Pad Mount (Junction Box) 10'x10'

**Pad Mount Transformers**

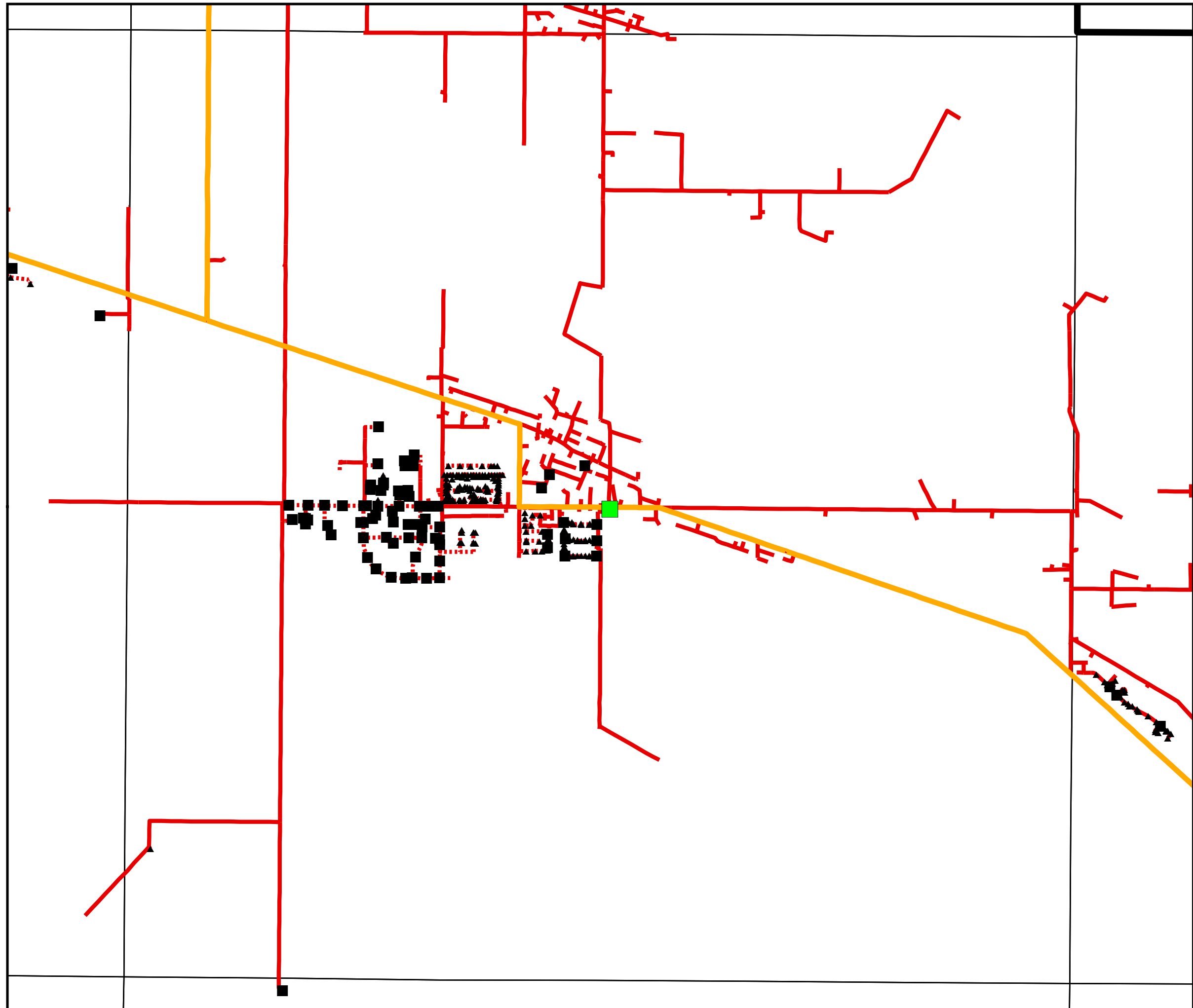
- Large Pad Mount 20'x20'
- ▲ Small Pad Mount 10'x10'

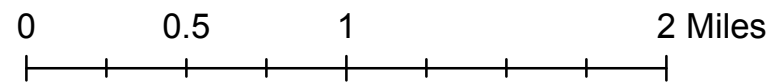

**7-12KV Distribution 20'**

- Overhead
- ⋯ Underground
- 69KV Subtransmission 50'

Community Boundary

Township Range





Note: Utility line should bisect total ROW width.

**Utility ROW Size**

- Substations 20' Buffer
- Manholes 25'x25'
- Large Pad Mount (Pullbox) 20'x20'
- Large Pad Mount (Tap Enclosure) 20'x20'
- Large Pad Mount (Switching Cabinet) 20'x20'
- ▲ Small Pad Mount (Junction Box) 10'x10'

**Pad Mount Transformers**

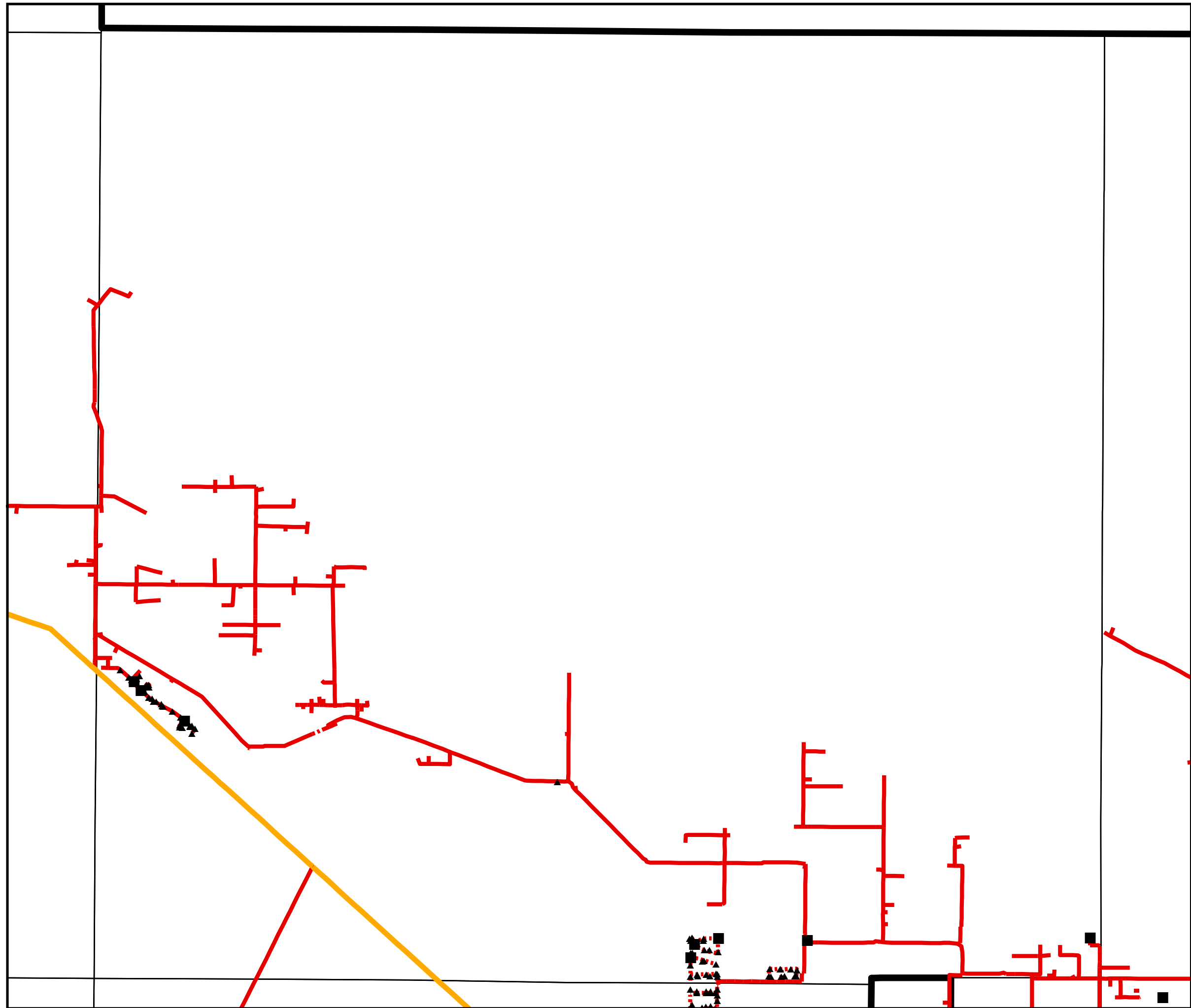
- Large Pad Mount 20'x20'
- ▲ Small Pad Mount 10'x10'

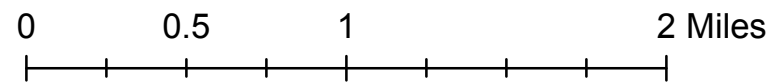

**7-12KV Distribution 20'**

- Overhead
- ⋯ Underground
- 69KV Subtransmission 50'

— Community Boundary

□ Township Range





Note: Utility line should bisect total ROW width.

### Utility ROW Size

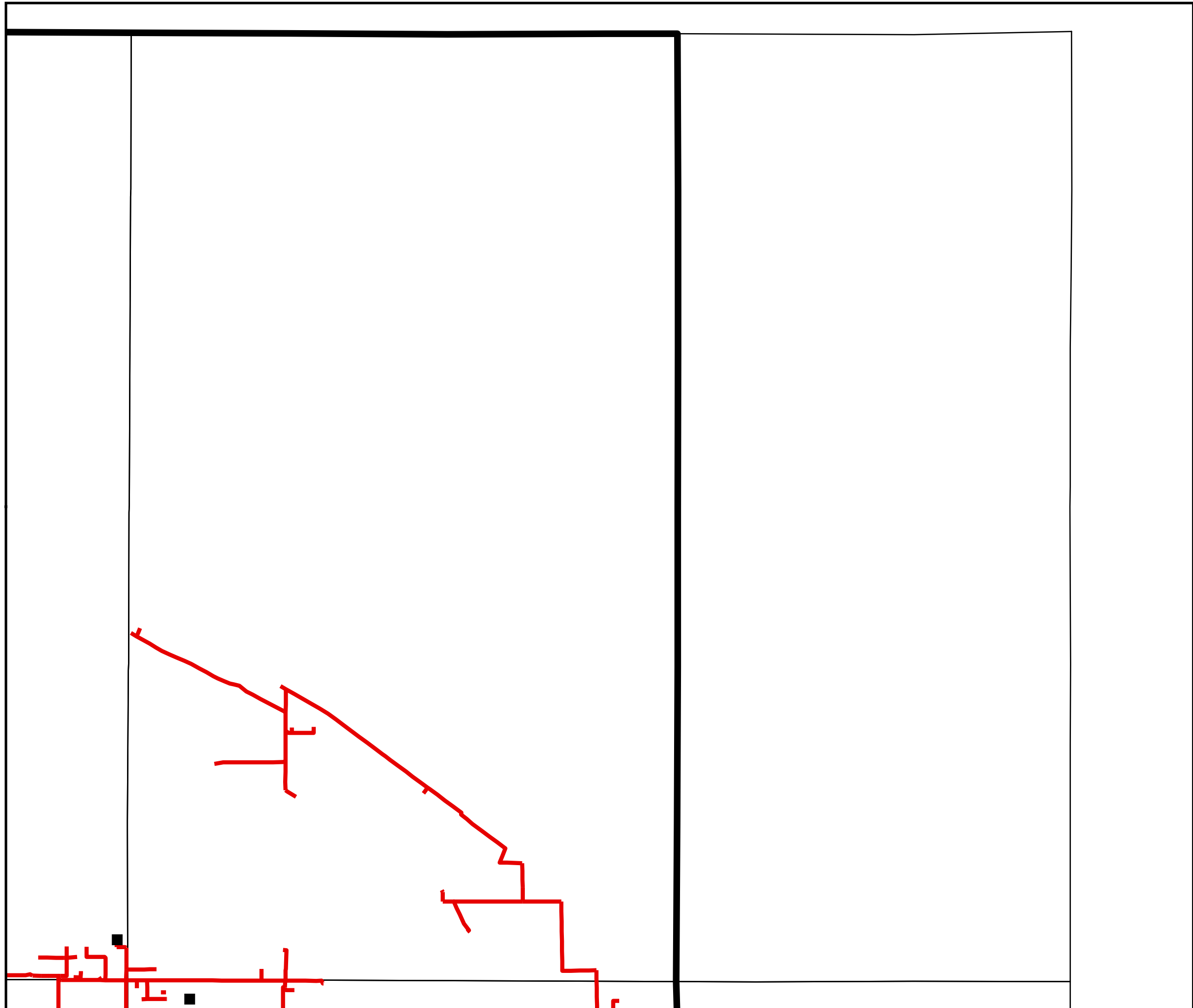
- Substations 20' Buffer
- Manholes 25'x25'
- Large Pad Mount (Pullbox) 20'x20'
- Large Pad Mount (Tap Enclosure) 20'x20'
- Large Pad Mount (Switching Cabinet) 20'x20'
- ▲ Small Pad Mount (Junction Box) 10'x10'

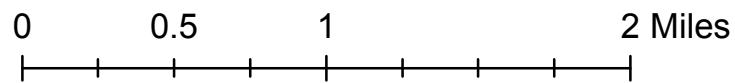

### Pad Mount Transformers

- Large Pad Mount 20'x20'
- ▲ Small Pad Mount 10'x10'

### 7-12KV Distribution 20'

- Overhead
- ⋯ Underground
- 69KV Subtransmission 50'
- Community Boundary
- Township Range





Note: Utility line should bisect total ROW width.

**Utility ROW Size**

- Substations 20' Buffer
- Manholes 25'x25'
- Large Pad Mount (Pullbox) 20'x20'
- Large Pad Mount (Tap Enclosure) 20'x20'
- Large Pad Mount (Switching Cabinet) 20'x20'
- ▲ Small Pad Mount (Junction Box) 10'x10'

**Pad Mount Transformers**

- Large Pad Mount 20'x20'
- ▲ Small Pad Mount 10'x10'

**7-12KV Distribution 20'**

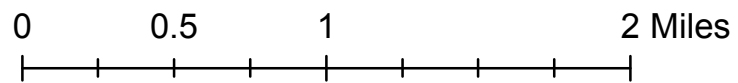

- Overhead
- ⋯ Underground
- 69KV Subtransmission 50'

— Community Boundary

□ Township Range







Note: Utility line should bisect total ROW width.

**Utility ROW Size**

- Substations 20' Buffer
- Manholes 25'x25'
- Large Pad Mount (Pullbox) 20'x20'
- Large Pad Mount (Tap Enclosure) 20'x20'
- Large Pad Mount (Switching Cabinet) 20'x20'
- ▲ Small Pad Mount (Junction Box) 10'x10'

**Pad Mount Transformers**

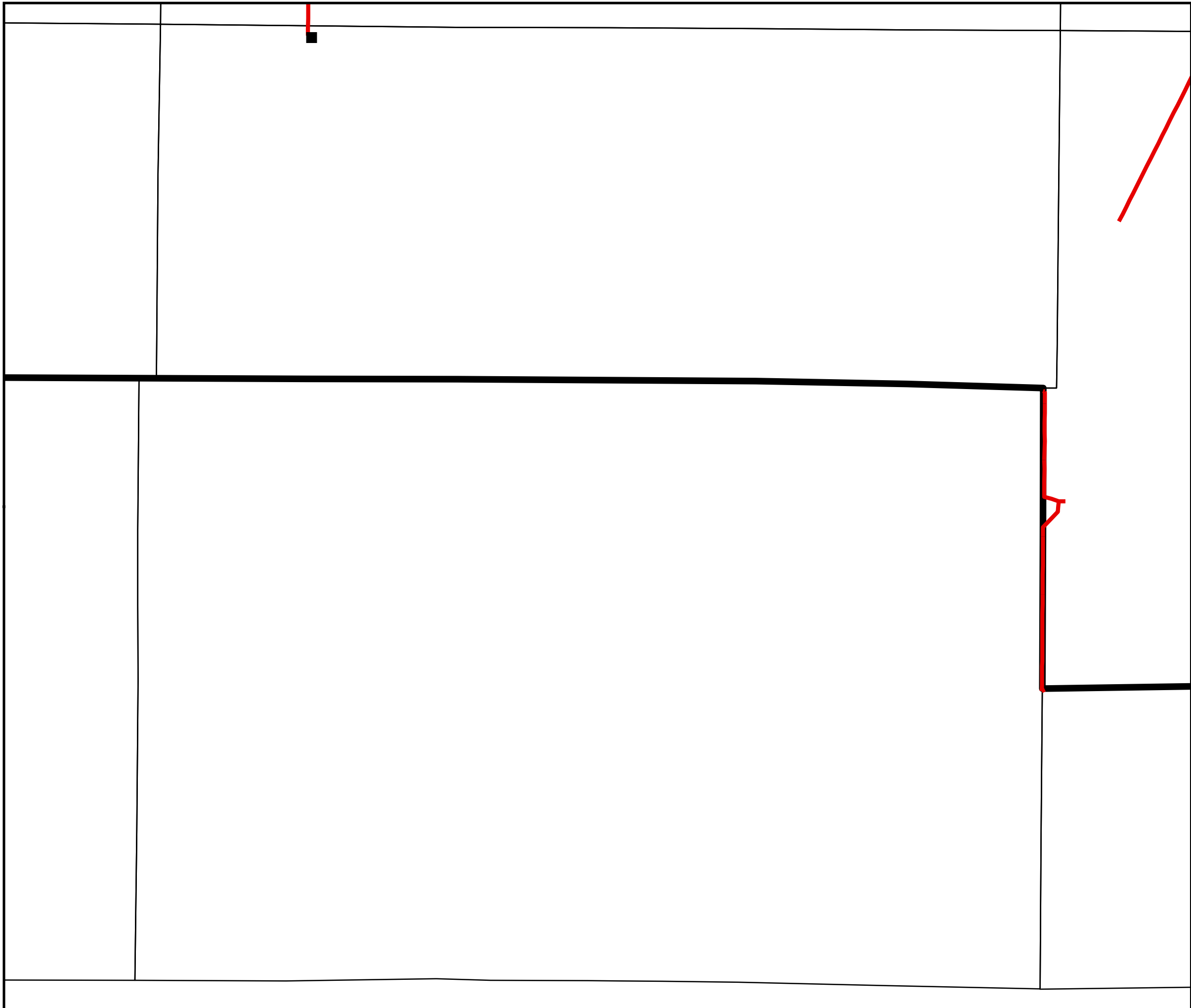
- Large Pad Mount 20'x20'
- ▲ Small Pad Mount 10'x10'

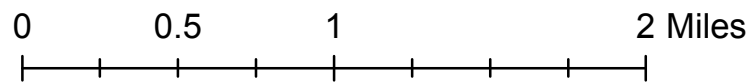

**7-12KV Distribution 20'**

- Overhead
- ⋯ Underground
- 69KV Subtransmission 50'

— Community Boundary

□ Township Range





Note: Utility line should bisect total ROW width.

**Utility ROW Size**

- Substations 20' Buffer
- Manholes 25'x25'
- Large Pad Mount (Pullbox) 20'x20'
- Large Pad Mount (Tap Enclosure) 20'x20'
- Large Pad Mount (Switching Cabinet) 20'x20'
- ▲ Small Pad Mount (Junction Box) 10'x10'

**Pad Mount Transformers**

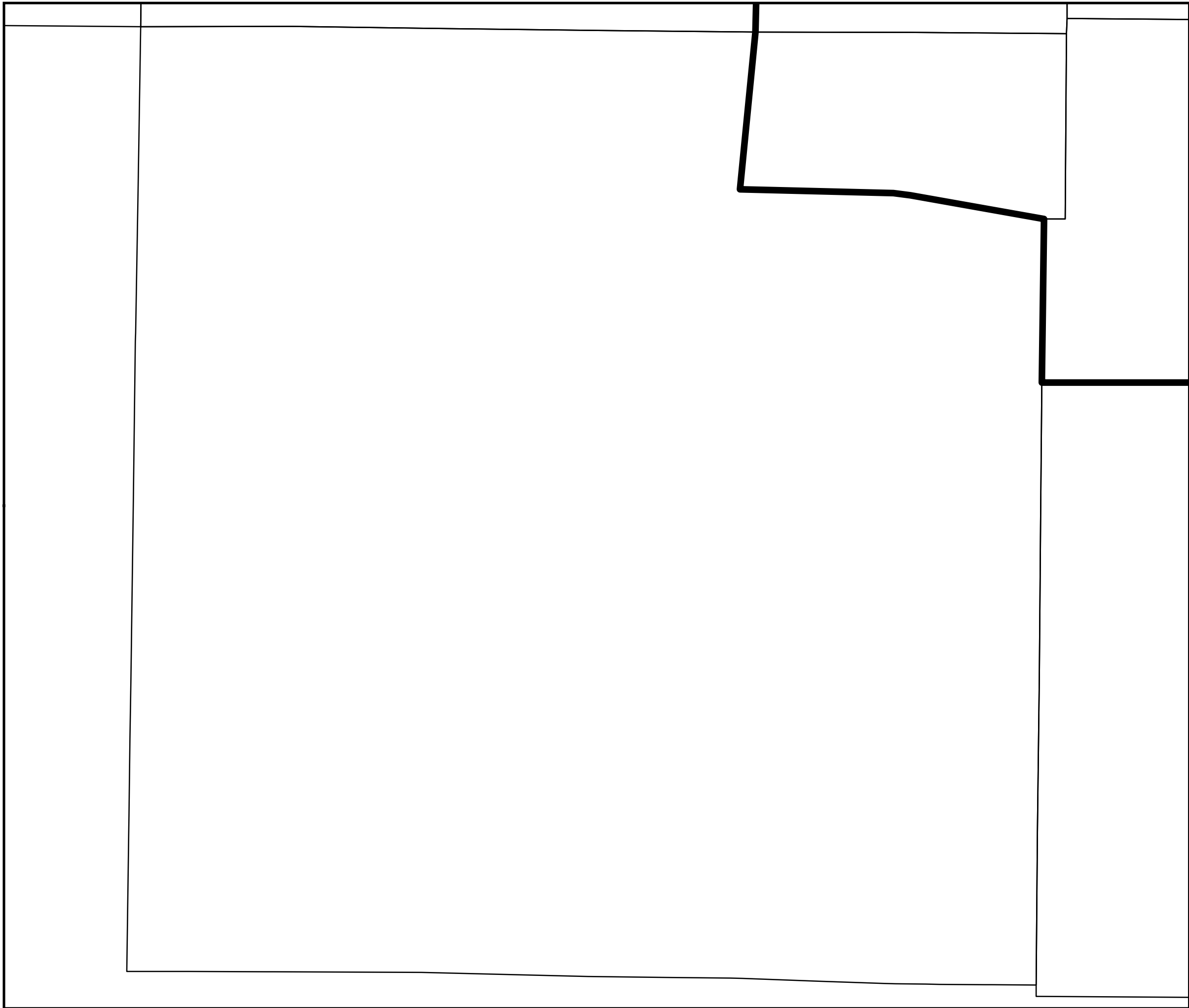
- Large Pad Mount 20'x20'
- ▲ Small Pad Mount 10'x10'

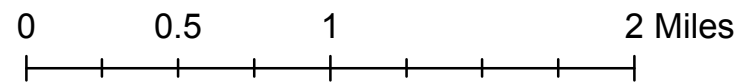

**7-12KV Distribution 20'**

- Overhead
- ⋯ Underground
- 69KV Subtransmission 50'

— Community Boundary

□ Township Range





Note: Utility line should bisect total ROW width.

### Utility ROW Size

- Substations 20' Buffer
- Manholes 25'x25'
- Large Pad Mount (Pullbox) 20'x20'
- Large Pad Mount (Tap Enclosure) 20'x20'
- Large Pad Mount (Switching Cabinet) 20'x20'
- ▲ Small Pad Mount (Junction Box) 10'x10'

### Pad Mount Transformers

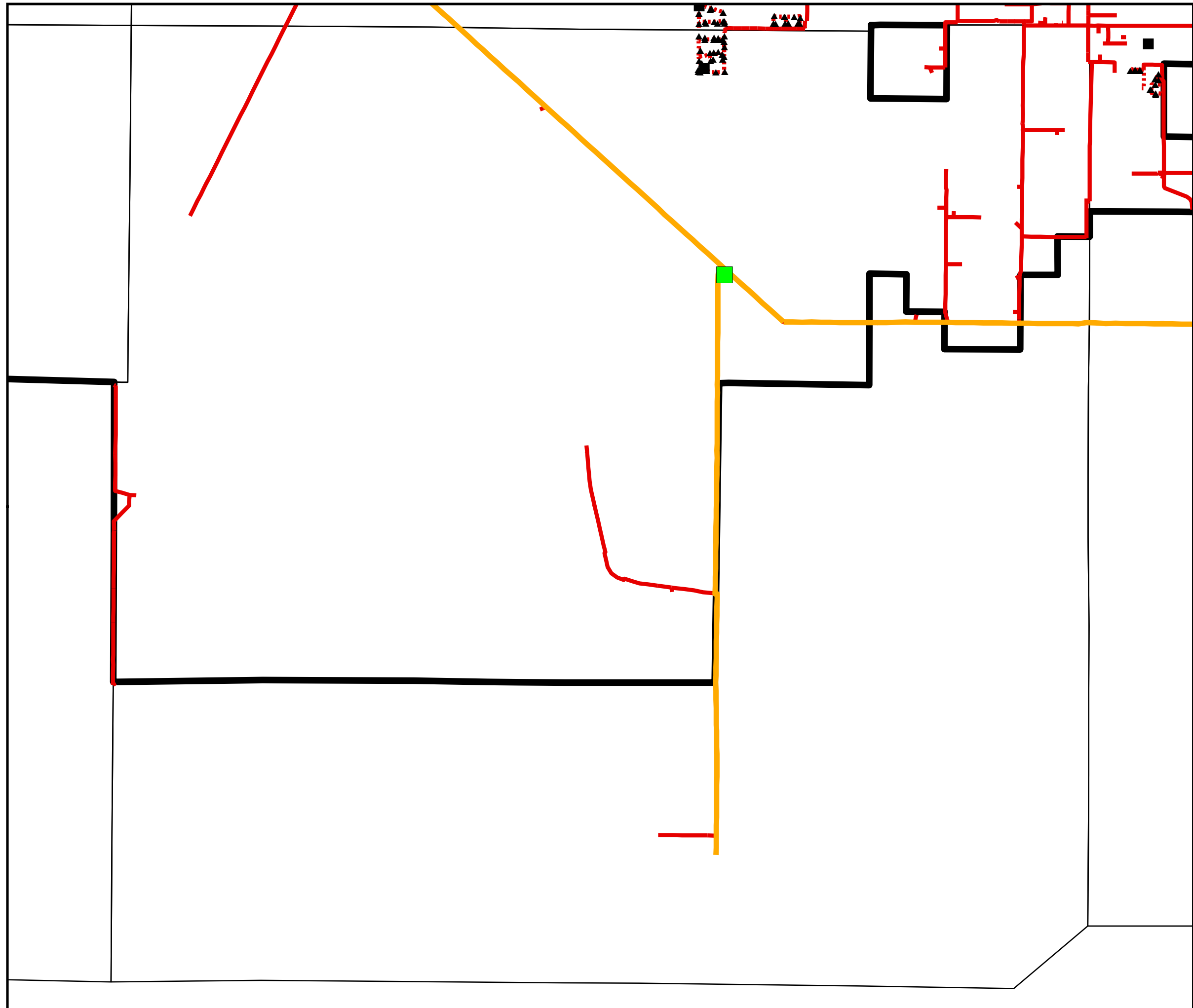
- Large Pad Mount 20'x20'
- ▲ Small Pad Mount 10'x10'

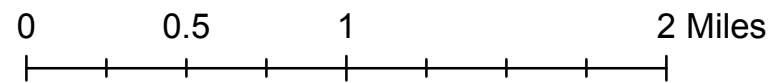

### 7-12KV Distribution 20'

- Overhead
- ⋯ Underground
- 69KV Subtransmission 50'

— Community Boundary

Township Range





Note: Utility line should bisect total ROW width.

**Utility ROW Size**

- Substations 20' Buffer
- Manholes 25'x25'
- Large Pad Mount (Pullbox) 20'x20'
- Large Pad Mount (Tap Enclosure) 20'x20'
- Large Pad Mount (Switching Cabinet) 20'x20'
- ▲ Small Pad Mount (Junction Box) 10'x10'

**Pad Mount Transformers**

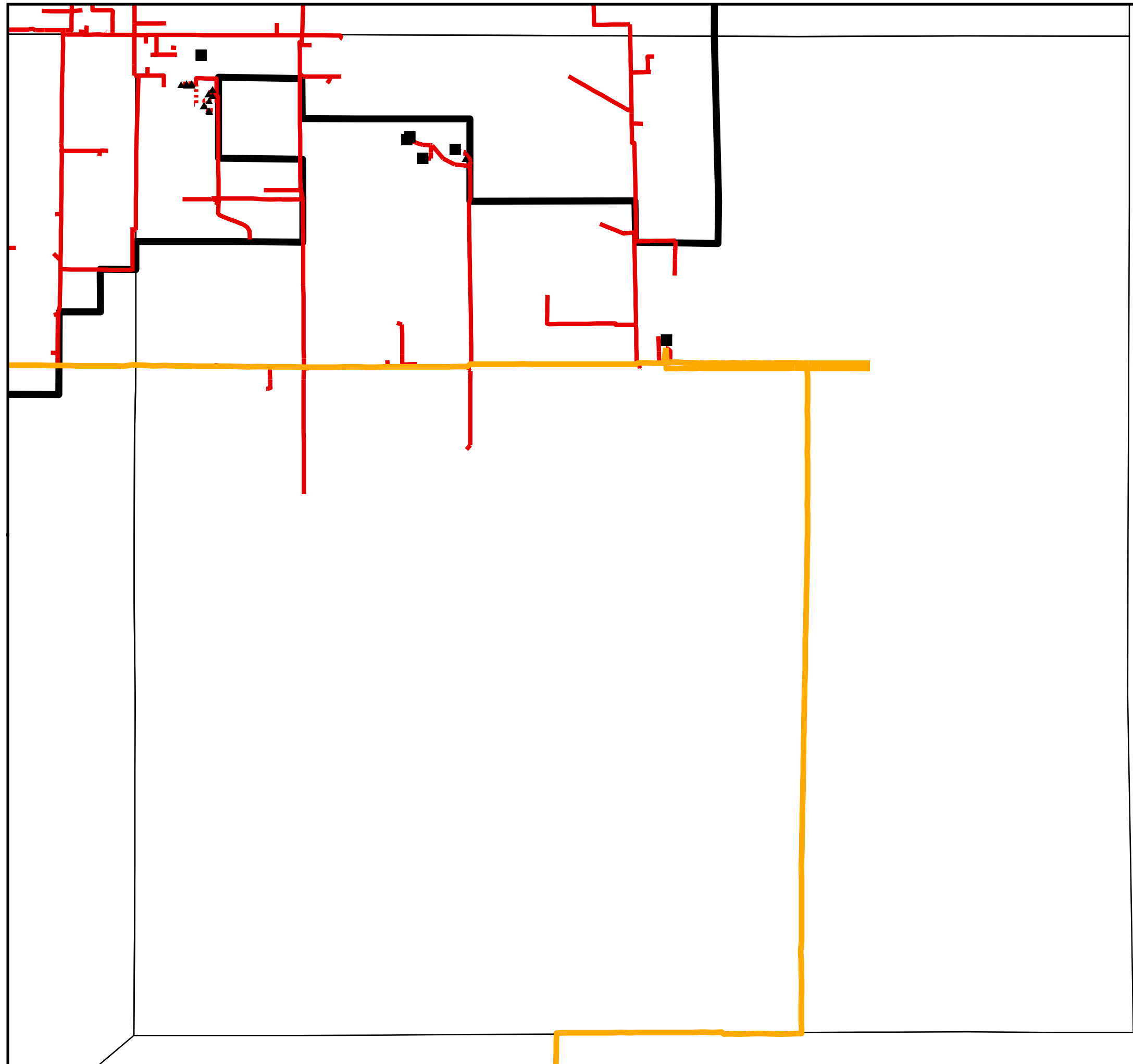
- Large Pad Mount 20'x20'
- ▲ Small Pad Mount 10'x10'

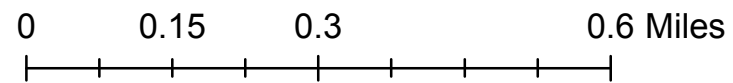

**7-12KV Distribution 20'**

- Overhead
- ⋯ Underground
- 69KV Subtransmission 50'

— Community Boundary

Township Range





Note: Utility line should bisect total ROW width.

### Utility ROW Size

- Substations 20' Buffer
- Manholes 25'x25'
- Large Pad Mount (Pullbox) 20'x20'
- Large Pad Mount (Tap Enclosure) 20'x20'
- Large Pad Mount (Switching Cabinet) 20'x20'
- ▲ Small Pad Mount (Junction Box) 10'x10'

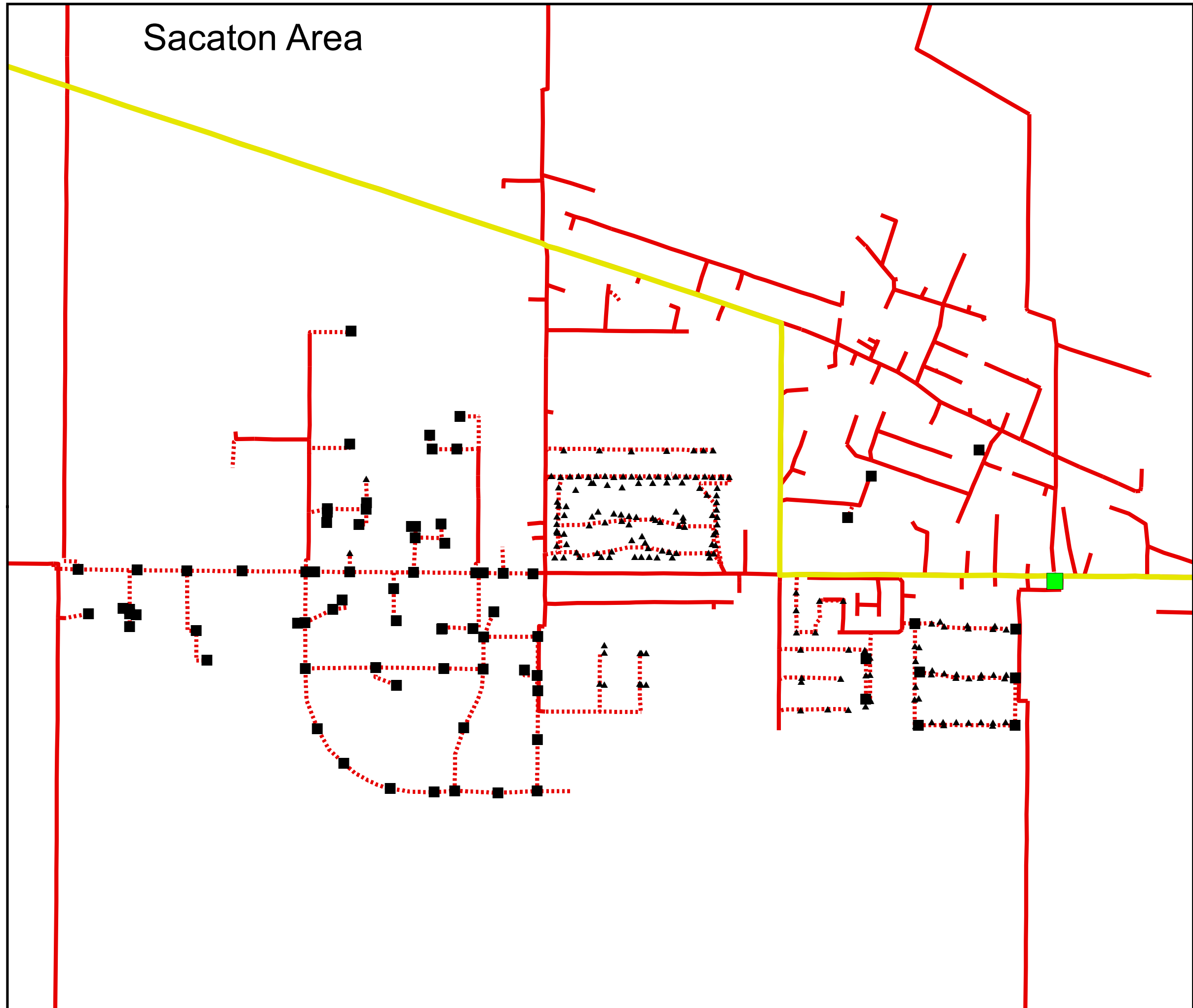
### Pad Mount Transformers

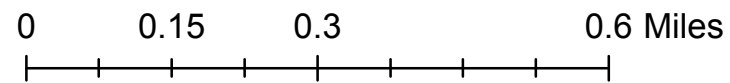

- Large Pad Mount 20'x20'
- ▲ Small Pad Mount 10'x10'

### 7-12KV Distribution 20'

- Overhead
- ⋯ Underground
- 69KV Subtransmission 50'
- Community Boundary
- Township Range

# Sacaton Area





Note: Utility line should bisect total ROW width.

### Utility ROW Size

- Substations 20' Buffer
- Manholes 25'x25'
- Large Pad Mount (Pullbox) 20'x20'
- Large Pad Mount (Tap Enclosure) 20'x20'
- Large Pad Mount (Switching Cabinet) 20'x20'
- ▲ Small Pad Mount (Junction Box) 10'x10'

### Pad Mount Transformers

- Large Pad Mount 20'x20'
- ▲ Small Pad Mount 10'x10'

### 7-12KV Distribution 20'

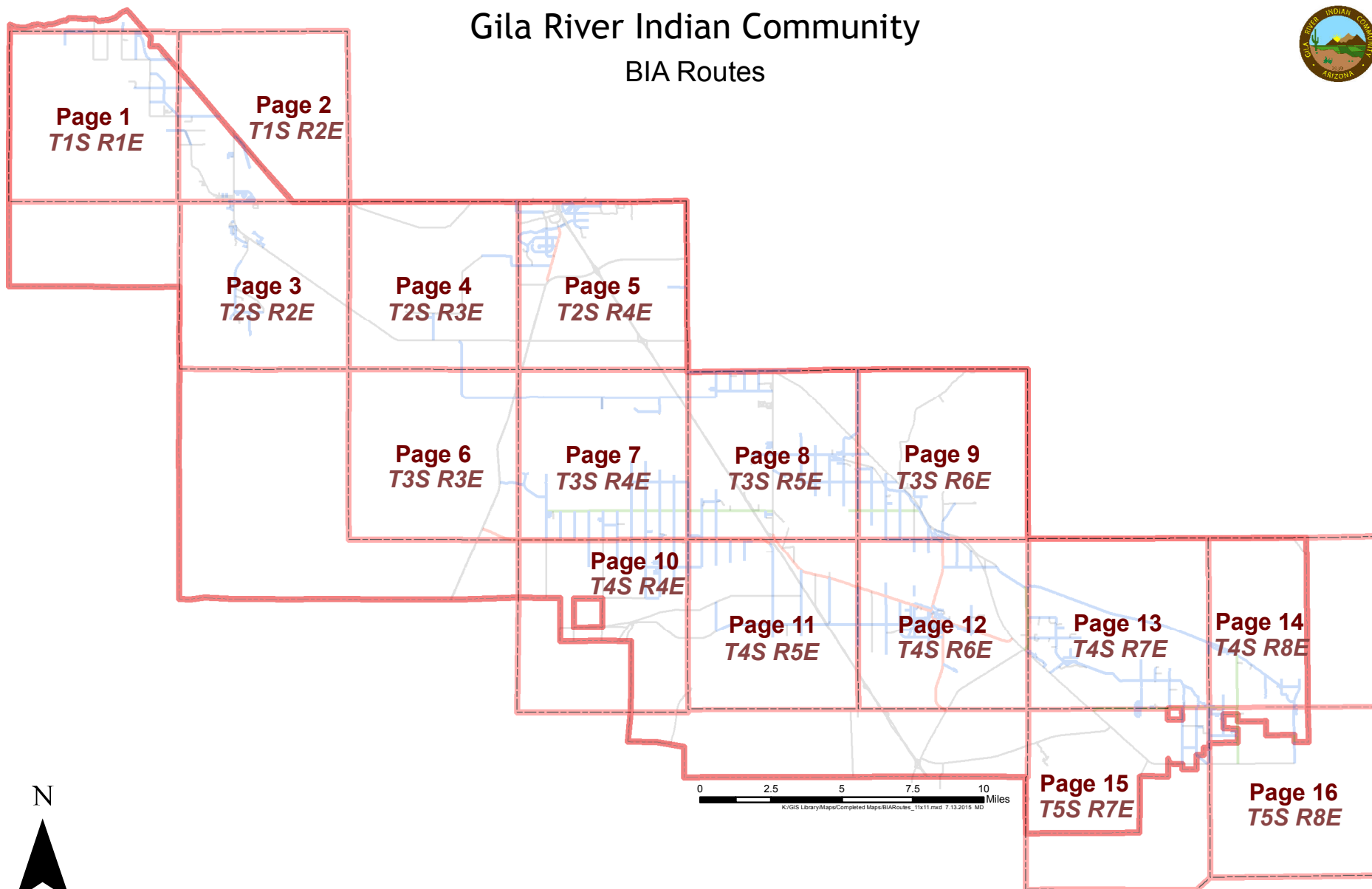
- Overhead
- - - Underground
- 69KV Subtransmission 50'
- Community Boundary
- Township Range

## Lone Butte Firebird Area

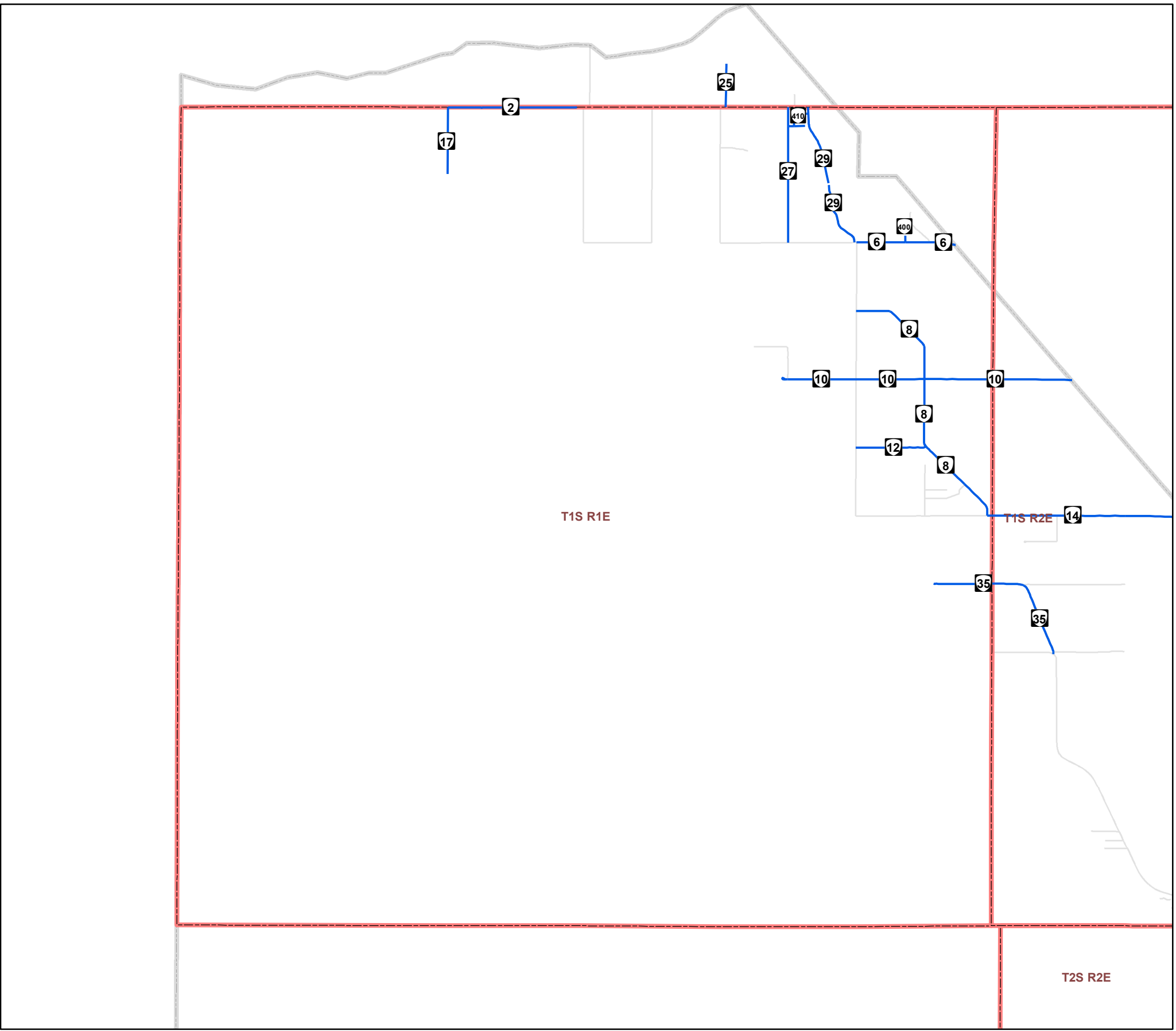


# Gila River Indian Community

## BIA Routes







**Legend**

**BIA Routes Class**

- Arterial - 110 Foot Width
- Collector - 80 Foot Width
- Local / Residential - 50 Foot Width

- BIA Route Numbers
- Other Roads
- Township Range
- GRIC Community Boundary

# Gila River Indian Community

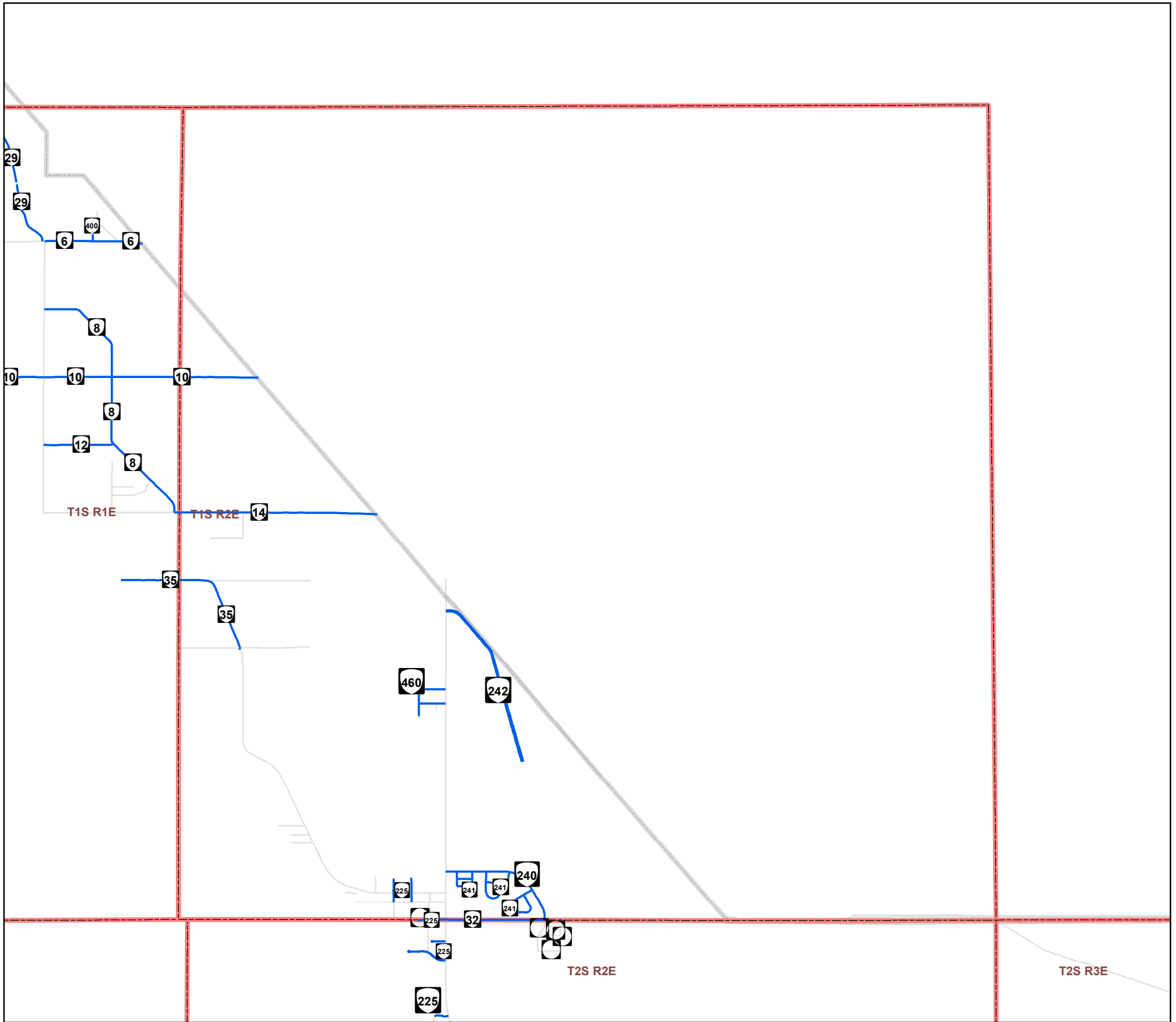
## BIA Routes

Page 1



0 0.25 0.5 1 1.5 2 Miles

K:\GIS Library\Maps\Completed Maps\BIARoutes\_11x11.mxd 7.13.2015 MD

N



**Legend**

- |  |   |
|--|---|
| <b>BIA Routes Class</b>  |  BIA Route Numbers       |
|  Arterial - 110 Foot Width           |  Other Roads             |
|  Collector - 80 Foot Width           |  Township Range          |
|  Local / Residential - 50 Foot Width |  GRIC Community Boundary |

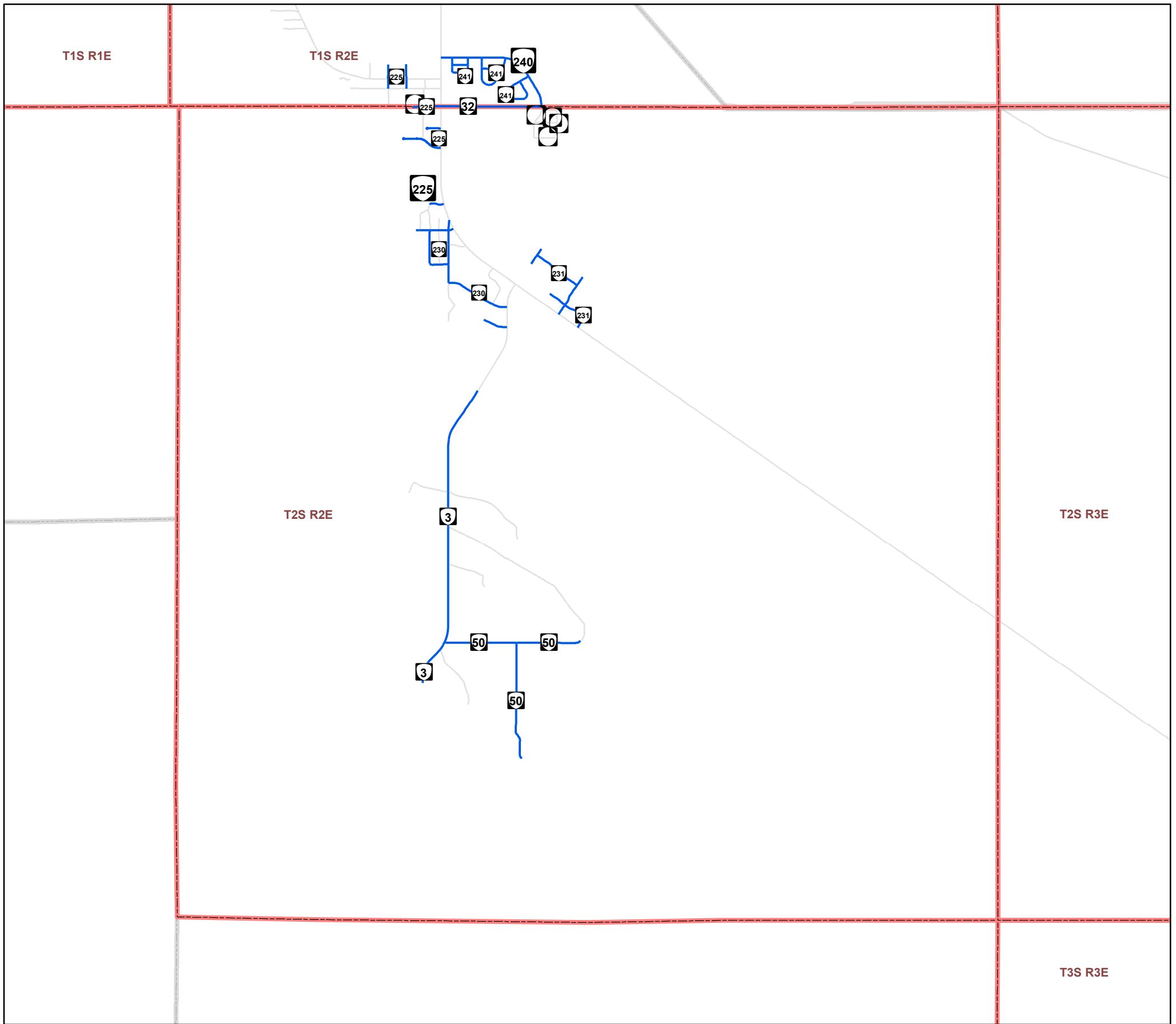
# Gila River Indian Community

## BIA Routes



K:\GIS Library\Maps\Completed Maps\BIARoutes\_11x11.mxd 7.13.2015 MD







**Legend**

**BIA Routes Class**

- Arterial - 110 Foot Width
- Collector - 80 Foot Width
- Local / Residential - 50 Foot Width

-  BIA Route Numbers
-  Other Roads
-  Township Range
-  GRIC Community Boundary

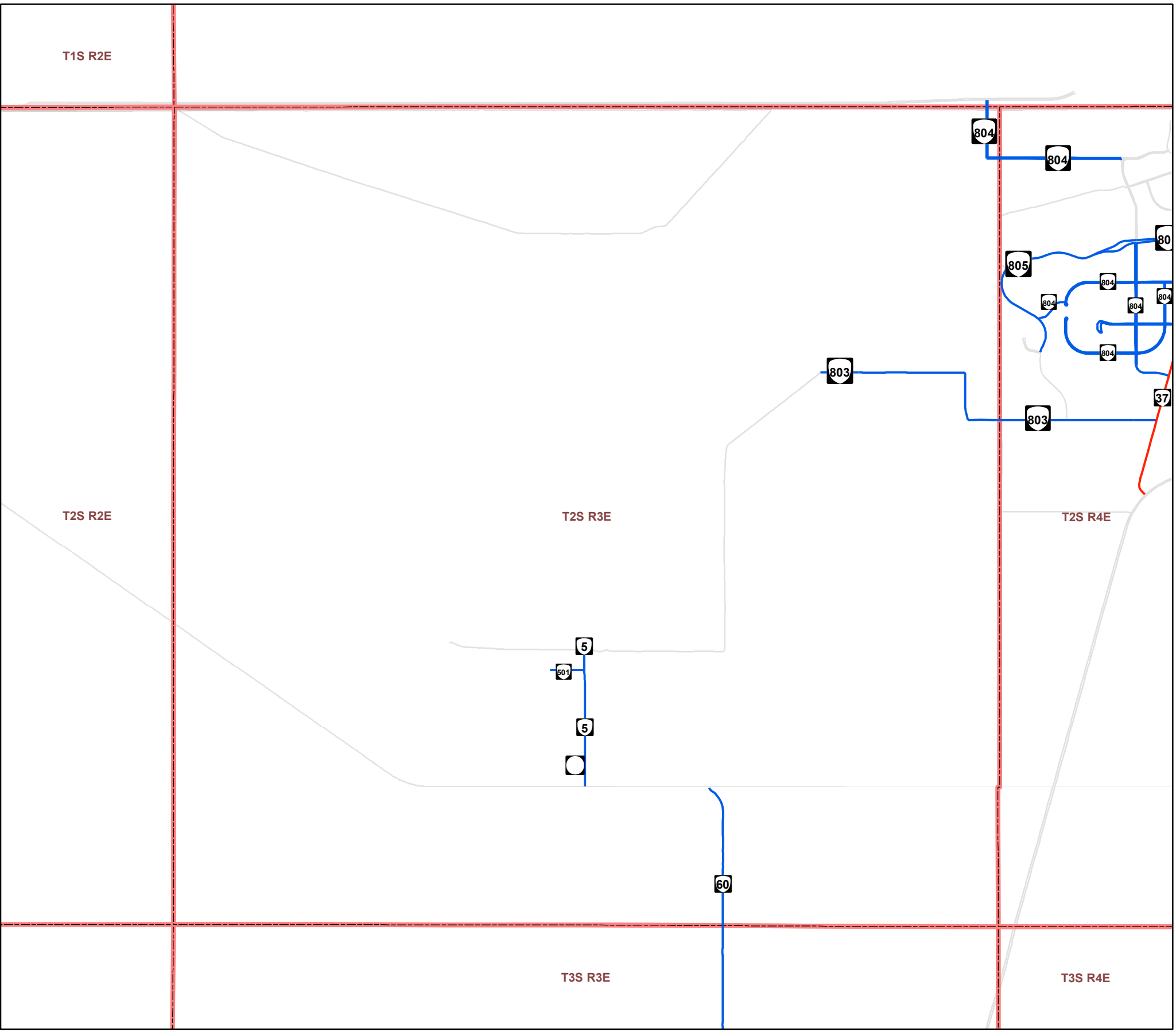
# Gila River Indian Community

## BIA Routes







K:\GIS Library\Maps\Completed Maps\BIARoutes\_11x11.mxd 7.13.2015 MD






**Legend**

**BIA Routes Class**

- Arterial - 110 Foot Width
- Collector - 80 Foot Width
- Local / Residential - 50 Foot Width
-  BIA Route Numbers
-  Township Range
-  GRIC Community Boundary
-  Other Roads


# Gila River Indian Community

## BIA Routes

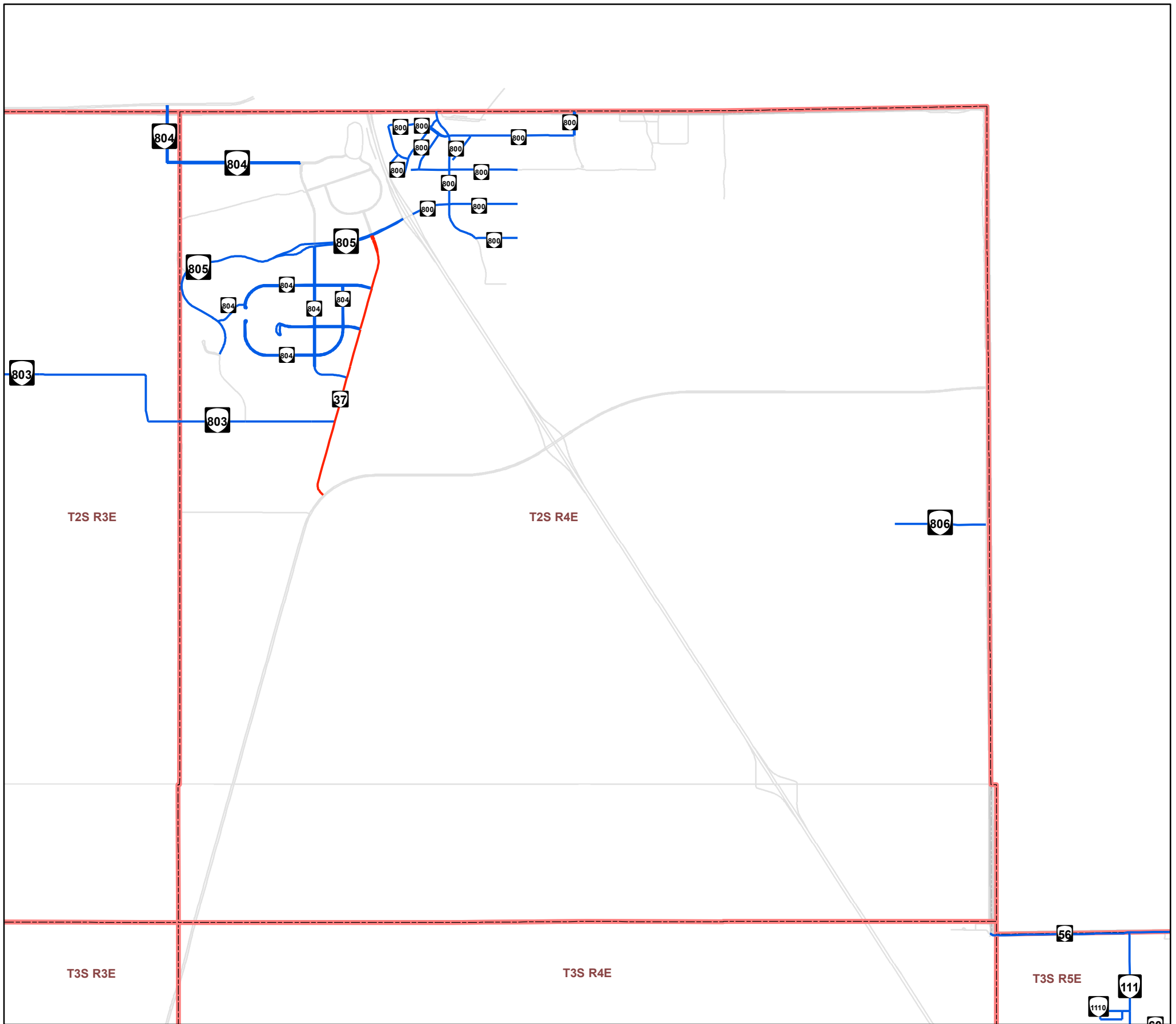


0 0.25 0.5 1 1.5 2 Miles

K:\GIS Library\Maps\Completed Maps\BIARoutes\_11x11.mxd 7.13.2015 MD



N



**Legend**

**BIA Routes Class**

- Arterial - 110 Foot Width
- Collector - 80 Foot Width
- Local / Residential - 50 Foot Width

- BIA Route Numbers
- Other Roads
- Township Range
- GRIC Community Boundary

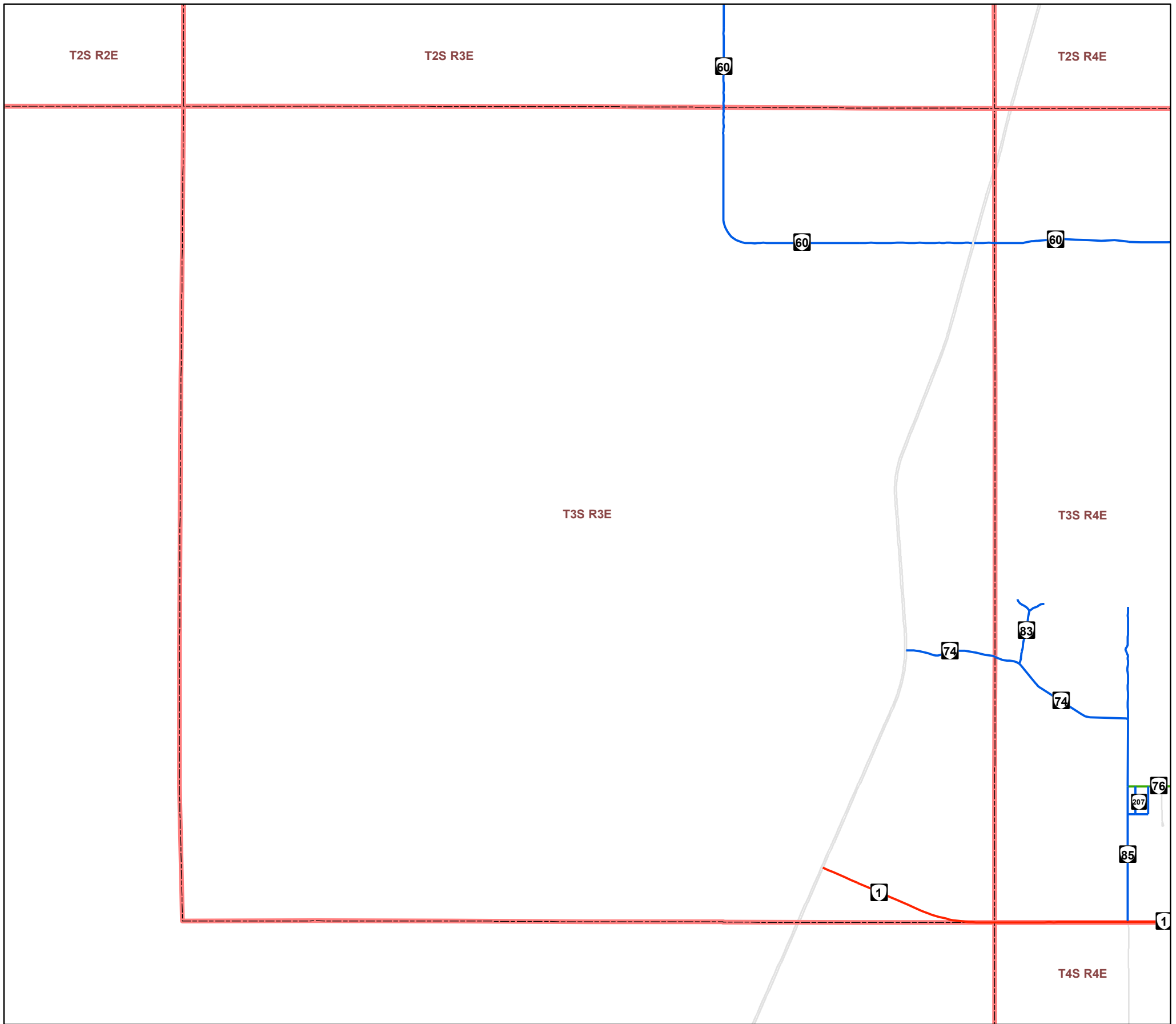
# Gila River Indian Community

## BIA Routes



K:\GIS Library\Maps\Completed Maps\BIARoutes\_11x11.mxd 7.13.2015 MD









**Legend**

**BIA Routes Class**

- Arterial - 110 Foot Width
- Collector - 80 Foot Width
- Local / Residential - 50 Foot Width

-  BIA Route Numbers
-  Other Roads
-  Township Range
-  GRIC Community Boundary

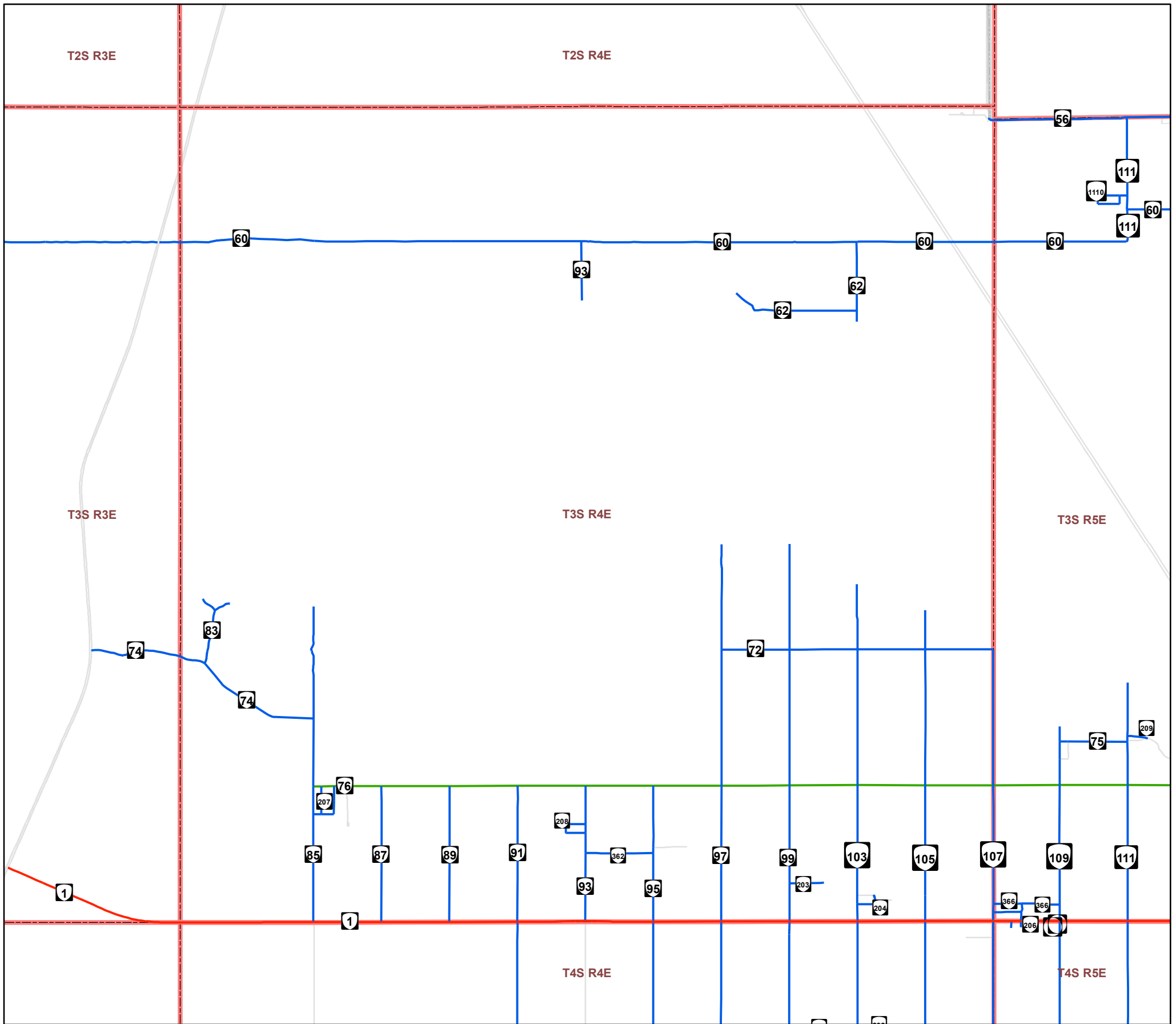
# Gila River Indian Community

## BIA Routes



K:\GIS\Library\Maps\Completed Maps\BIARoutes\_11x11.mxd 7.13.2015 MD





**Legend**

- BIA Routes Class**
- Arterial - 110 Foot Width
  - Collector - 80 Foot Width
  - Local / Residential - 50 Foot Width
- Other Symbols**
- BIA Route Numbers
  - Other Roads
  - Township Range
  - GRIC Community Boundary

# Gila River Indian Community

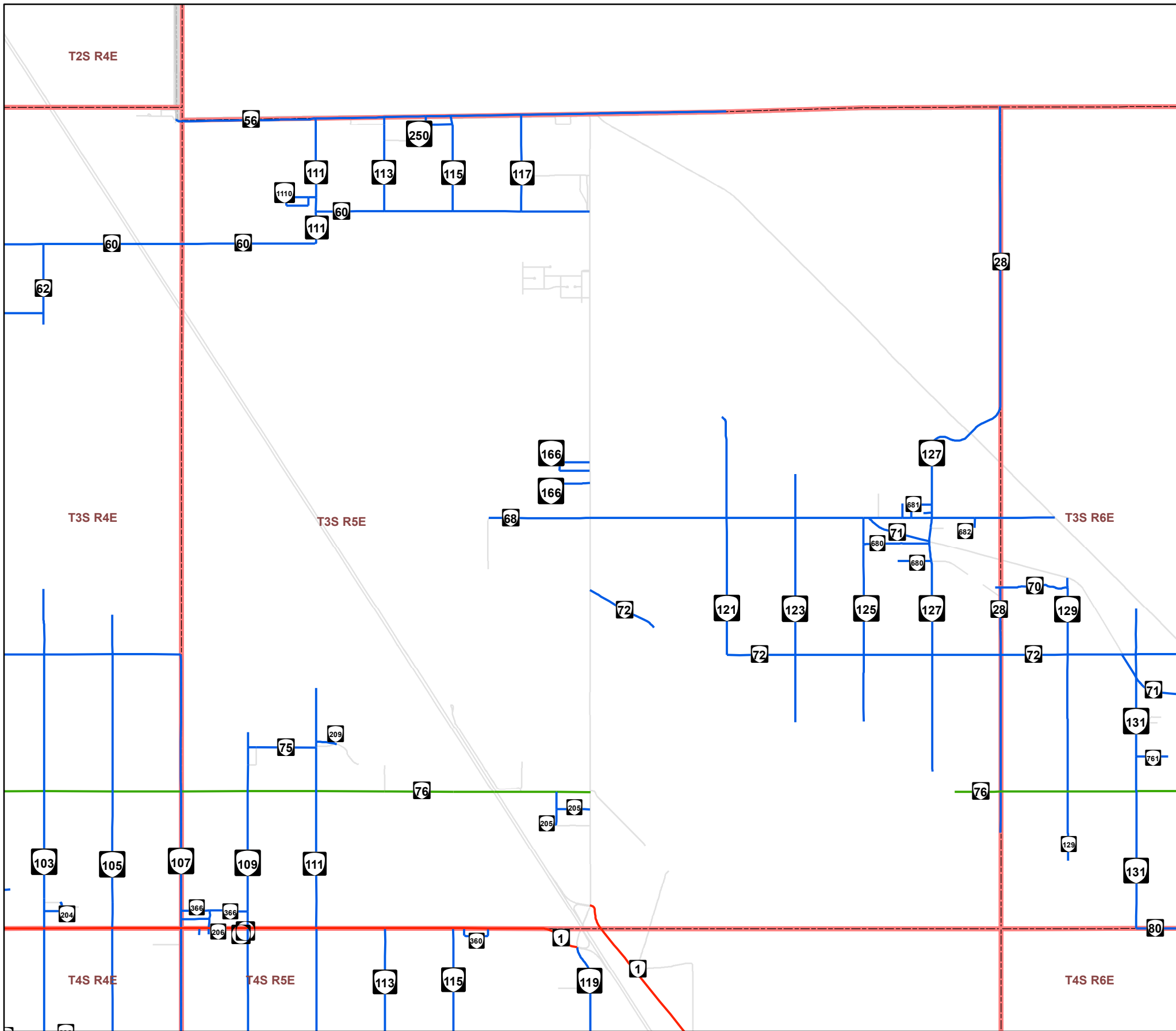
## BIA Routes



K:\GIS Library\Maps\Completed Maps\BIARoutes\_11x11.mxd 7.13.2015 MD








**Legend**

- BIA Routes Class**
- Arterial - 110 Foot Width
  - Collector - 80 Foot Width
  - Local / Residential - 50 Foot Width
  - Township Range
  - GRIC Community Boundary
  - BIA Route Numbers
  - Other Roads

# Gila River Indian Community

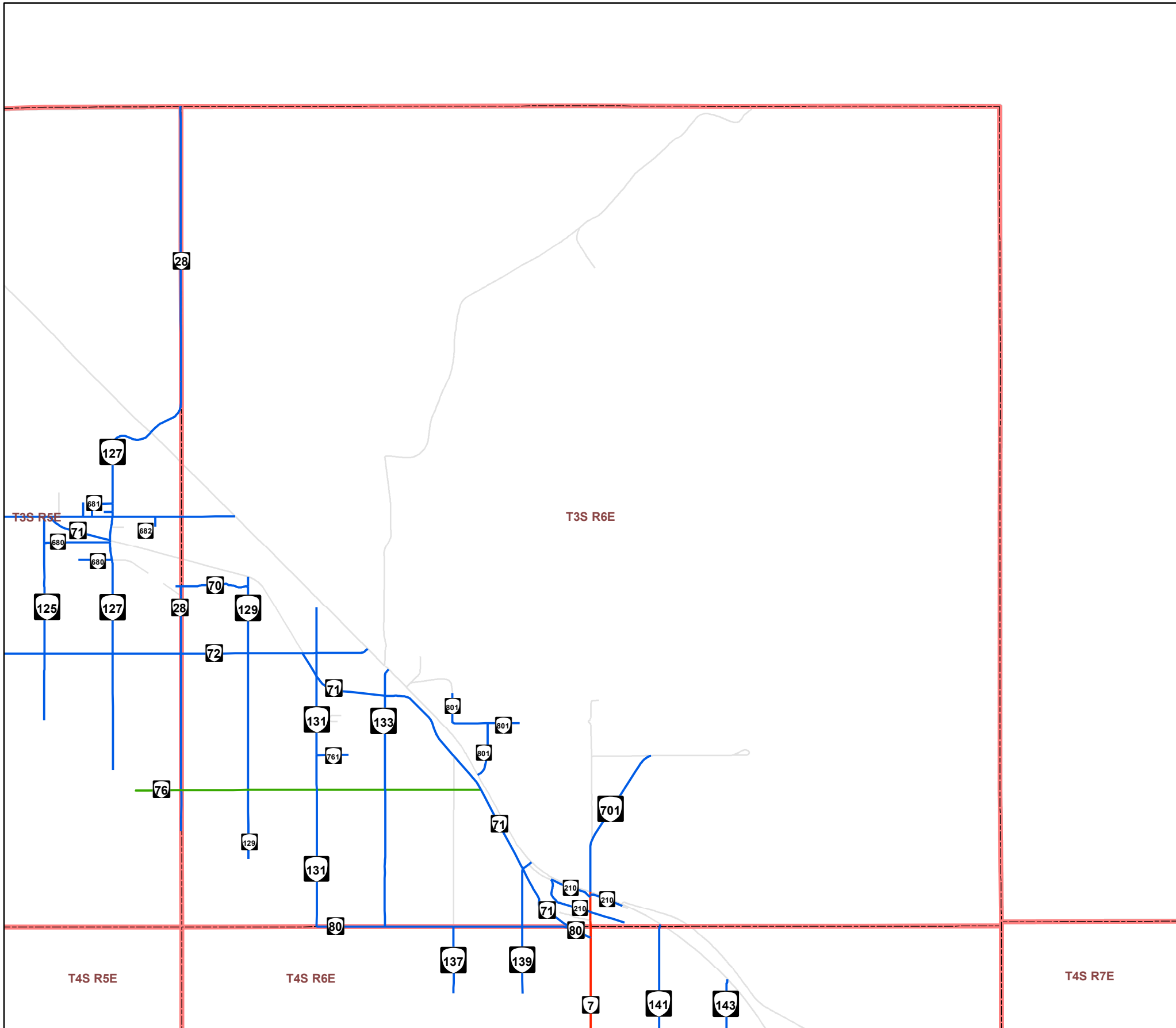
## BIA Routes



K:\GIS\Library\Maps\Completed Maps\BIARoutes\_11x11.mxd 7.13.2015 MD

N






**Legend**

- |                                     |                         |
|-------------------------------------|-------------------------|
| <b>BIA Routes Class</b>             | BIA Route Numbers       |
| Arterial - 110 Foot Width           | Other Roads             |
| Collector - 80 Foot Width           | Township Range          |
| Local / Residential - 50 Foot Width | GRIC Community Boundary |

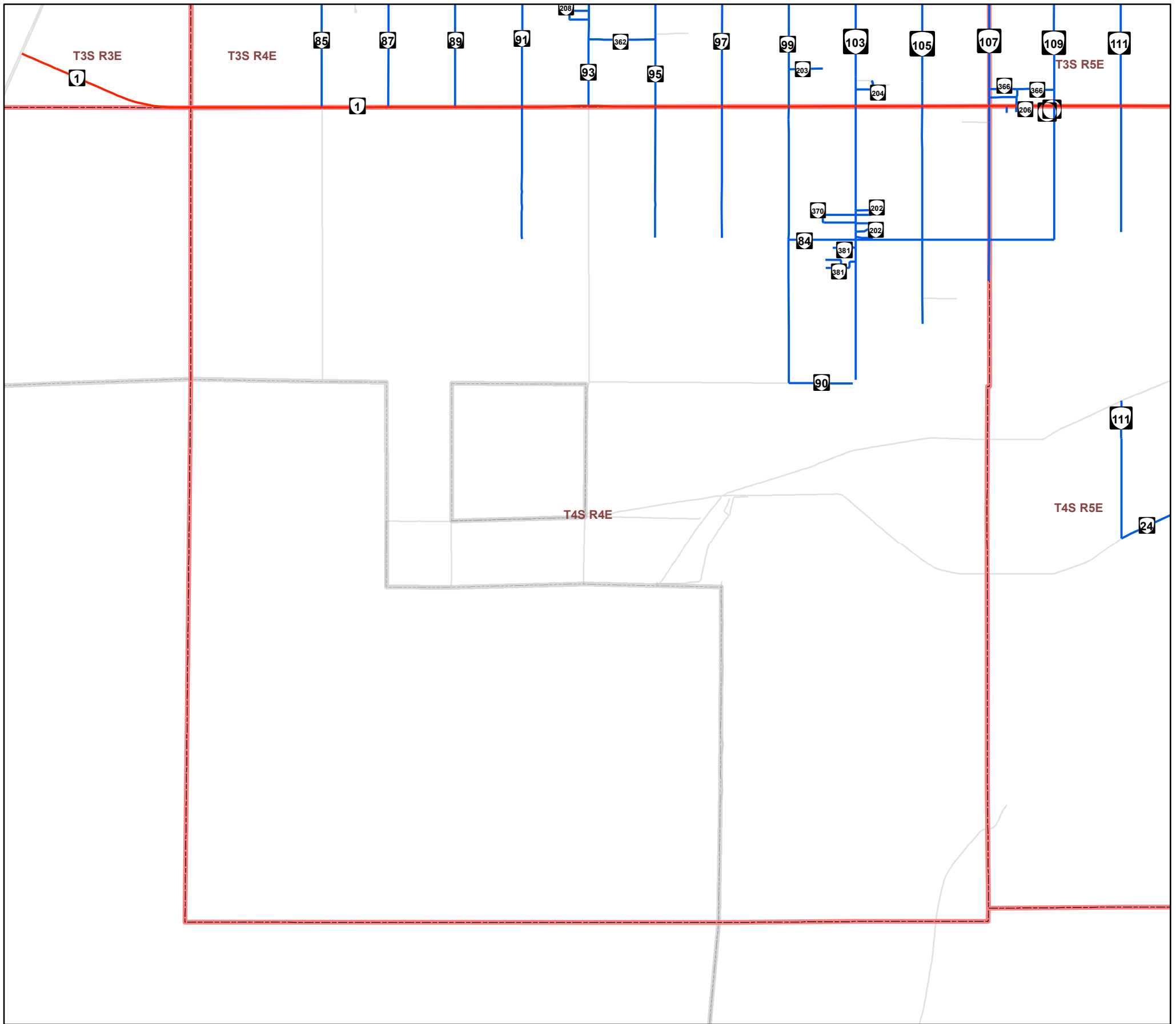
# Gila River Indian Community

## BIA Routes



K:\GIS Library\Maps\Completed Maps\BIARoutes\_11x11.mxd 7.13.2015 MD









**Legend**

**BIA Routes Class**

- Arterial - 110 Foot Width
- Collector - 80 Foot Width
- Local / Residential - 50 Foot Width

-  BIA Route Numbers
-  Other Roads
-  Township Range
-  GRIC Community Boundary

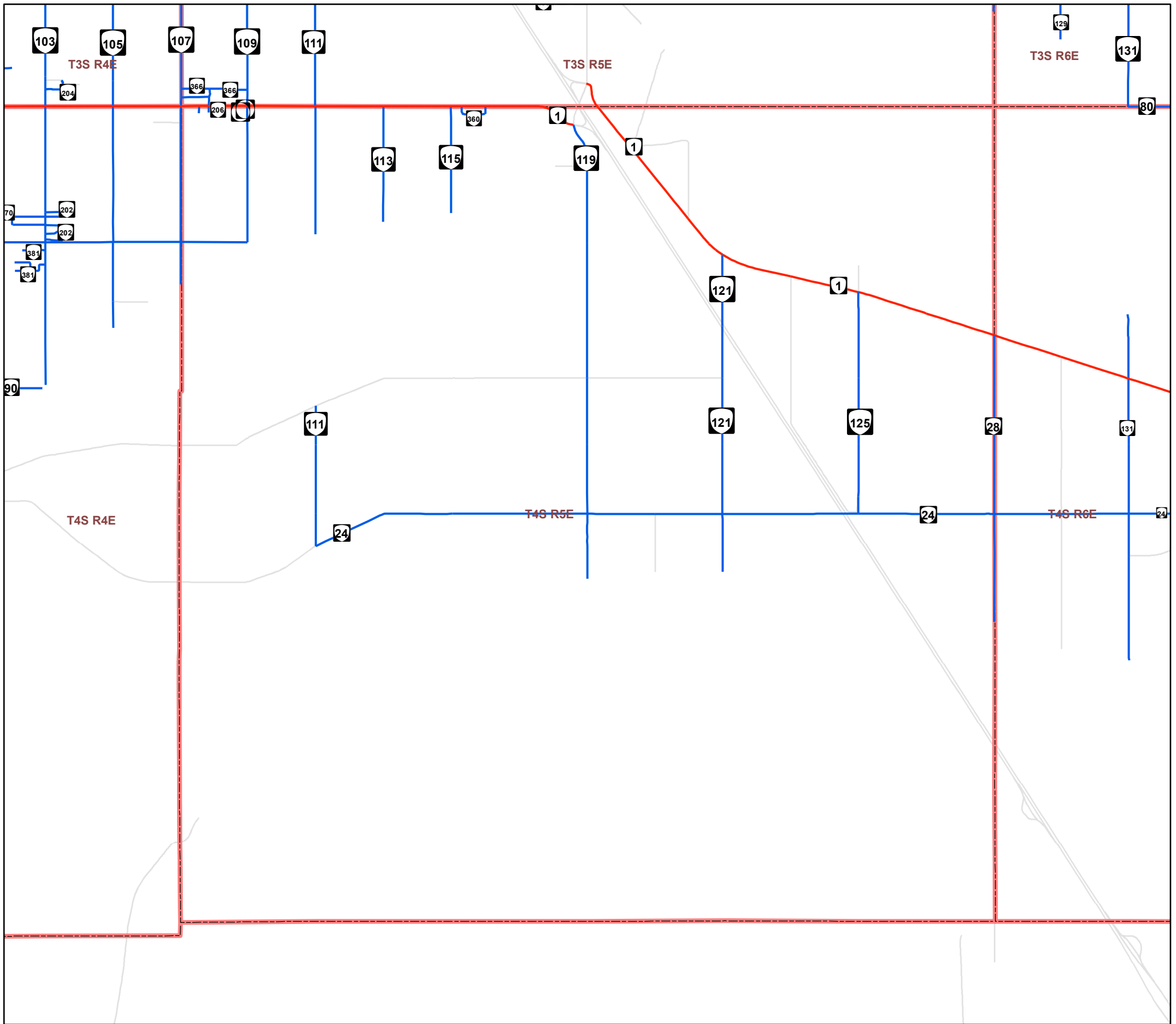
# Gila River Indian Community

## BIA Routes



K:\GIS Library\Maps\Completed Maps\BIARoutes\_11x11.mxd 7.13.2015 MD





**Legend**

**BIA Routes Class**

- Arterial - 110 Foot Width
- Collector - 80 Foot Width
- Local / Residential - 50 Foot Width

- BIA Route Numbers
- Other Roads
- Township Range
- GRIC Community Boundary

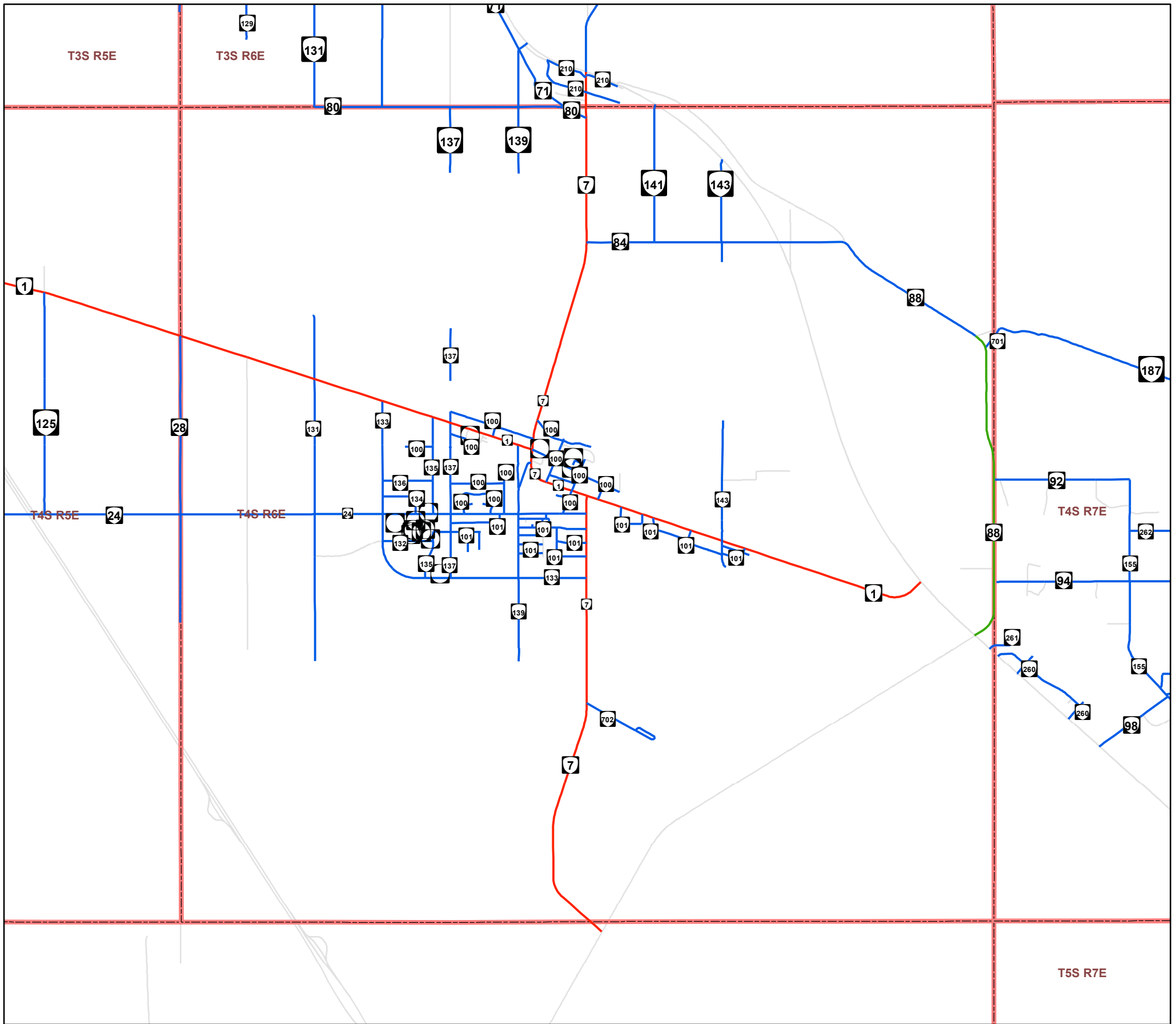
# Gila River Indian Community

## BIA Routes



K:\GIS Library\Maps\Completed Maps\BIARoutes\_11x11.mxd 7.13.2015 MD





**Legend**

- BIA Routes Class**
- Arterial - 110 Foot Width
  - Collector - 80 Foot Width
  - Local / Residential - 50 Foot Width
- BIA Route Numbers
  - Other Roads
  - Township Range
  - GRIC Community Boundary

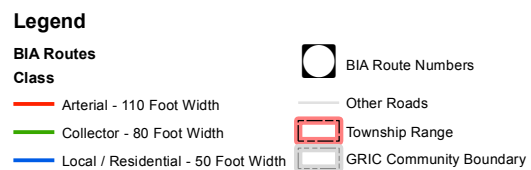
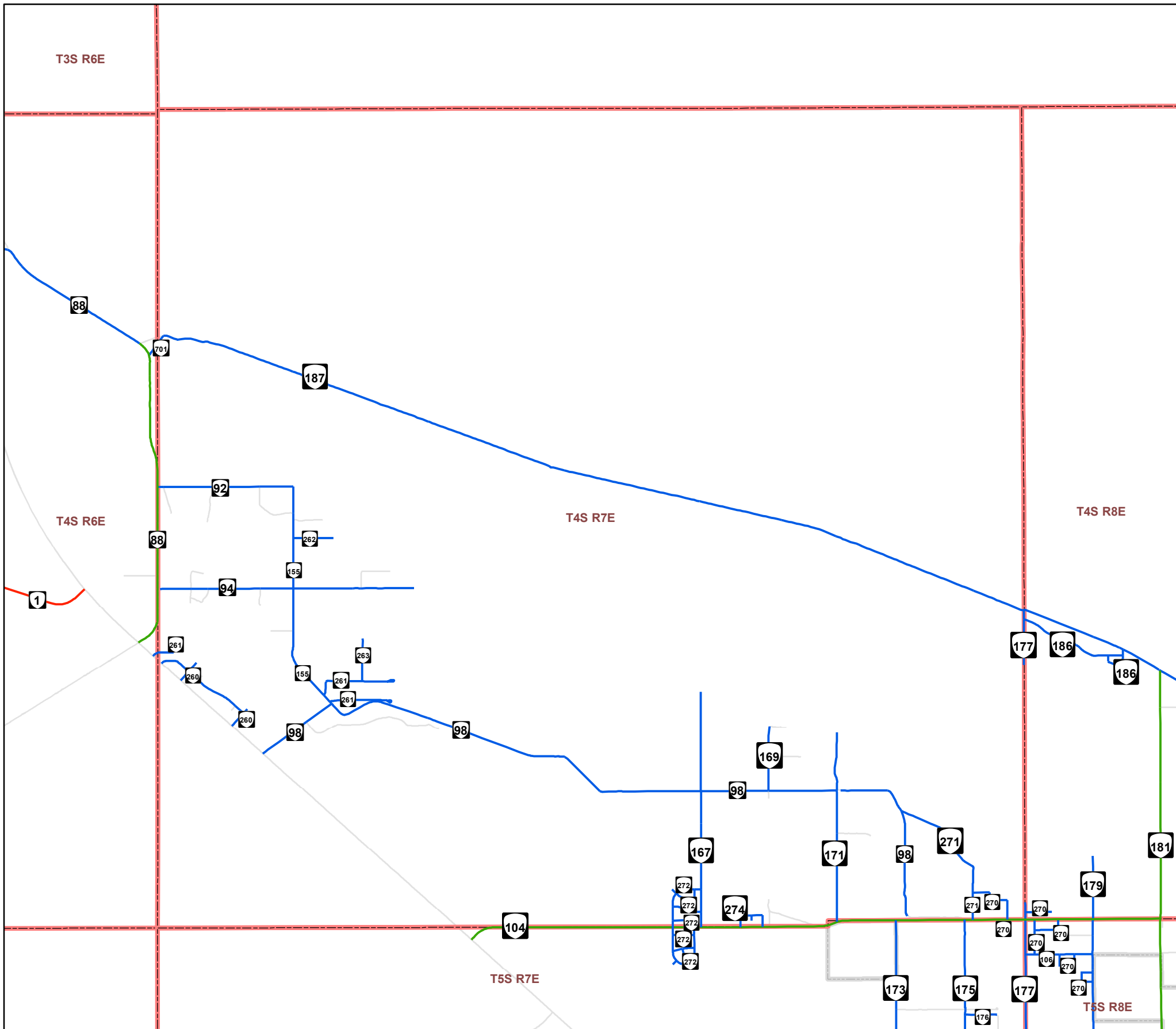
# Gila River Indian Community

## BIA Routes



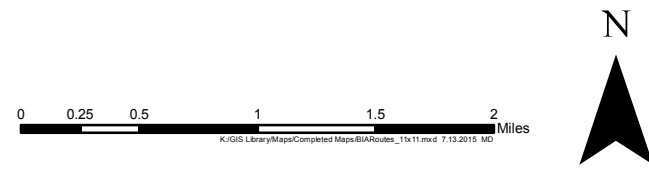
K:\GIS Library\Maps\Completed Maps\BIARoutes\_11x11.mxd 7.13.2015 MD

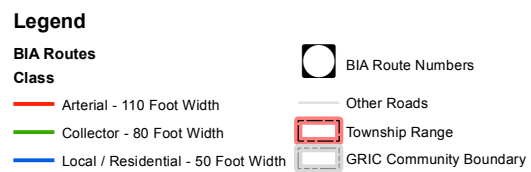
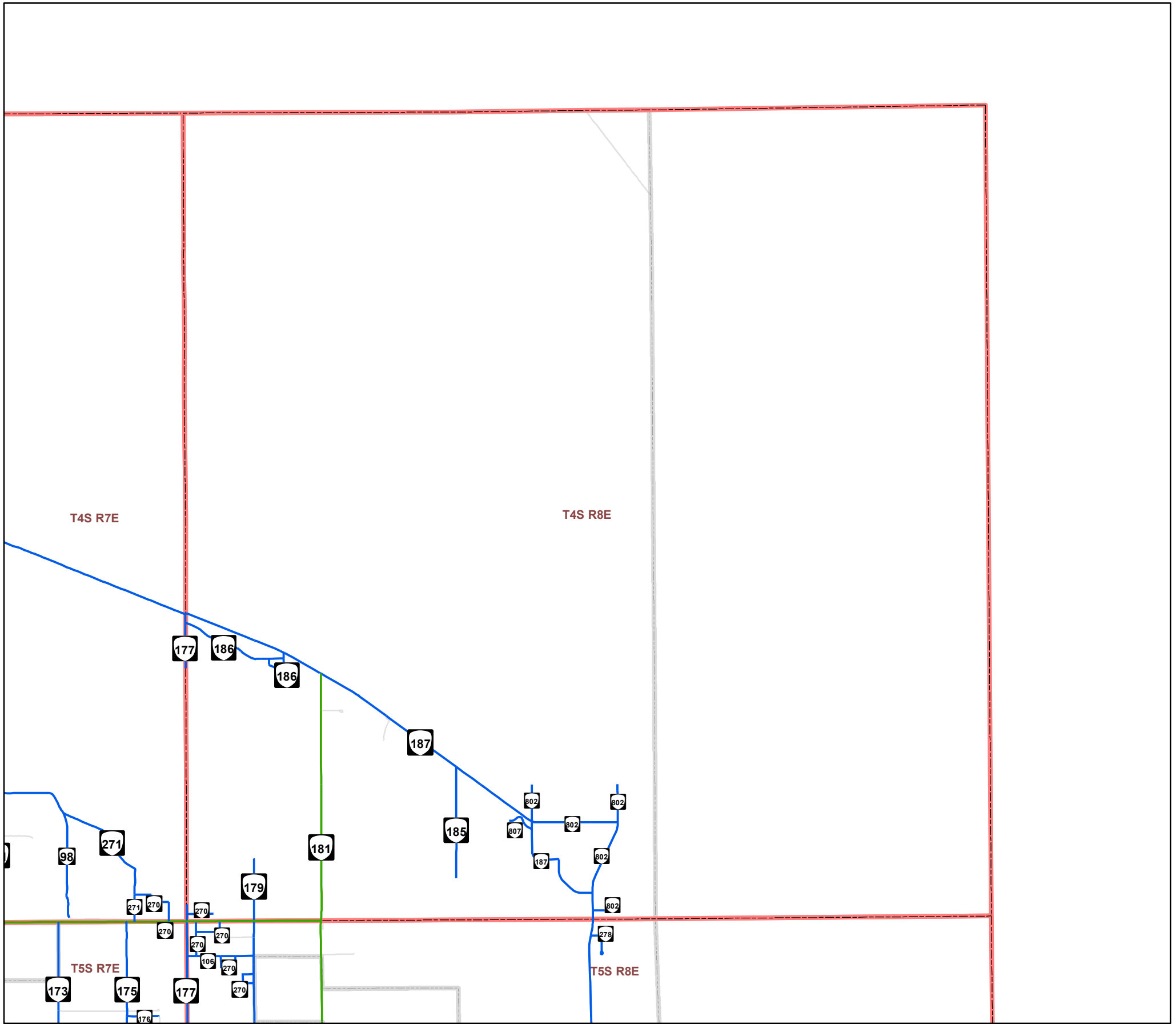




# Gila River Indian Community

## BIA Routes

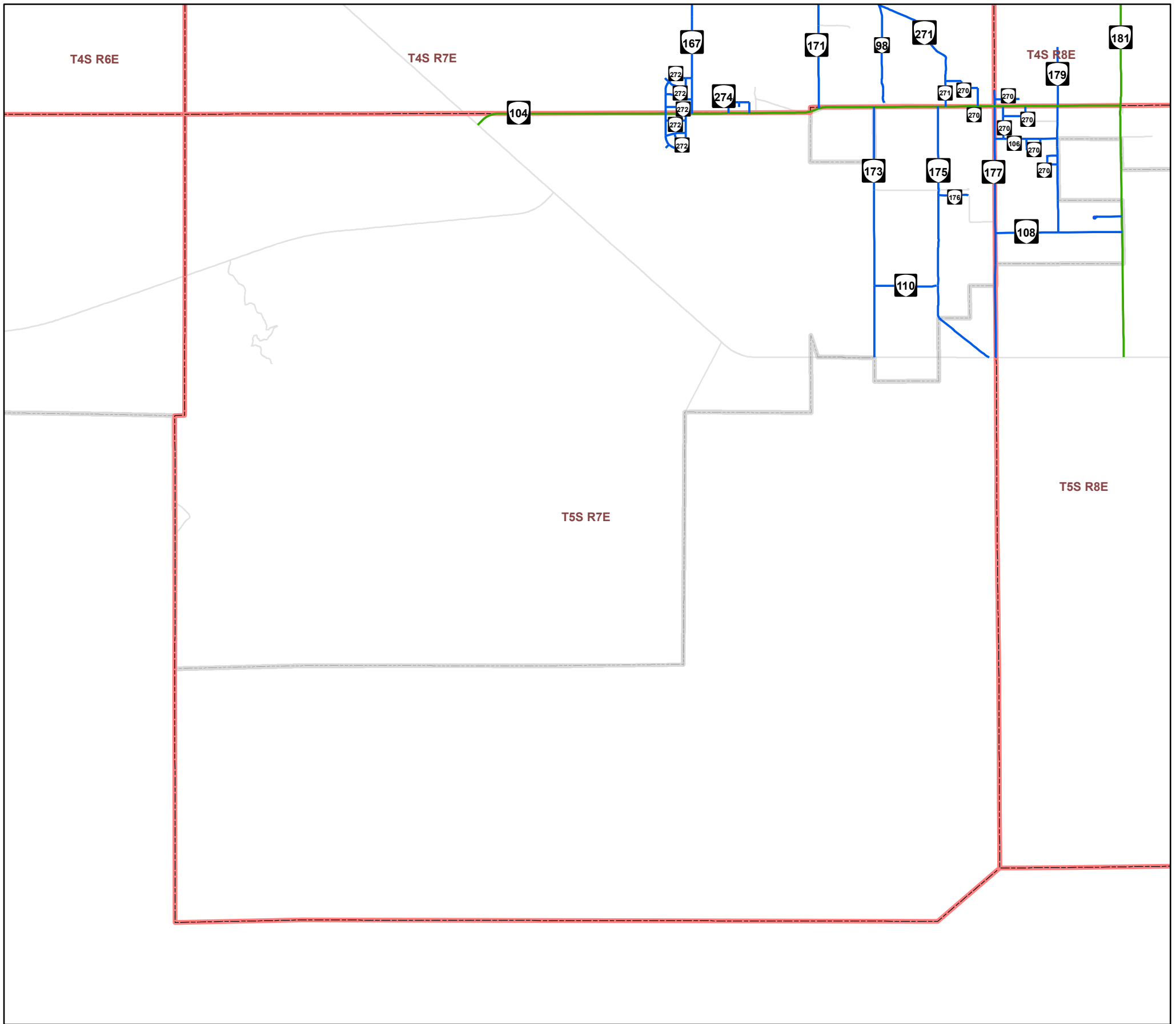




# Gila River Indian Community

## BIA Routes





**Legend**

**BIA Routes Class**

- Arterial - 110 Foot Width
- Collector - 80 Foot Width
- Local / Residential - 50 Foot Width

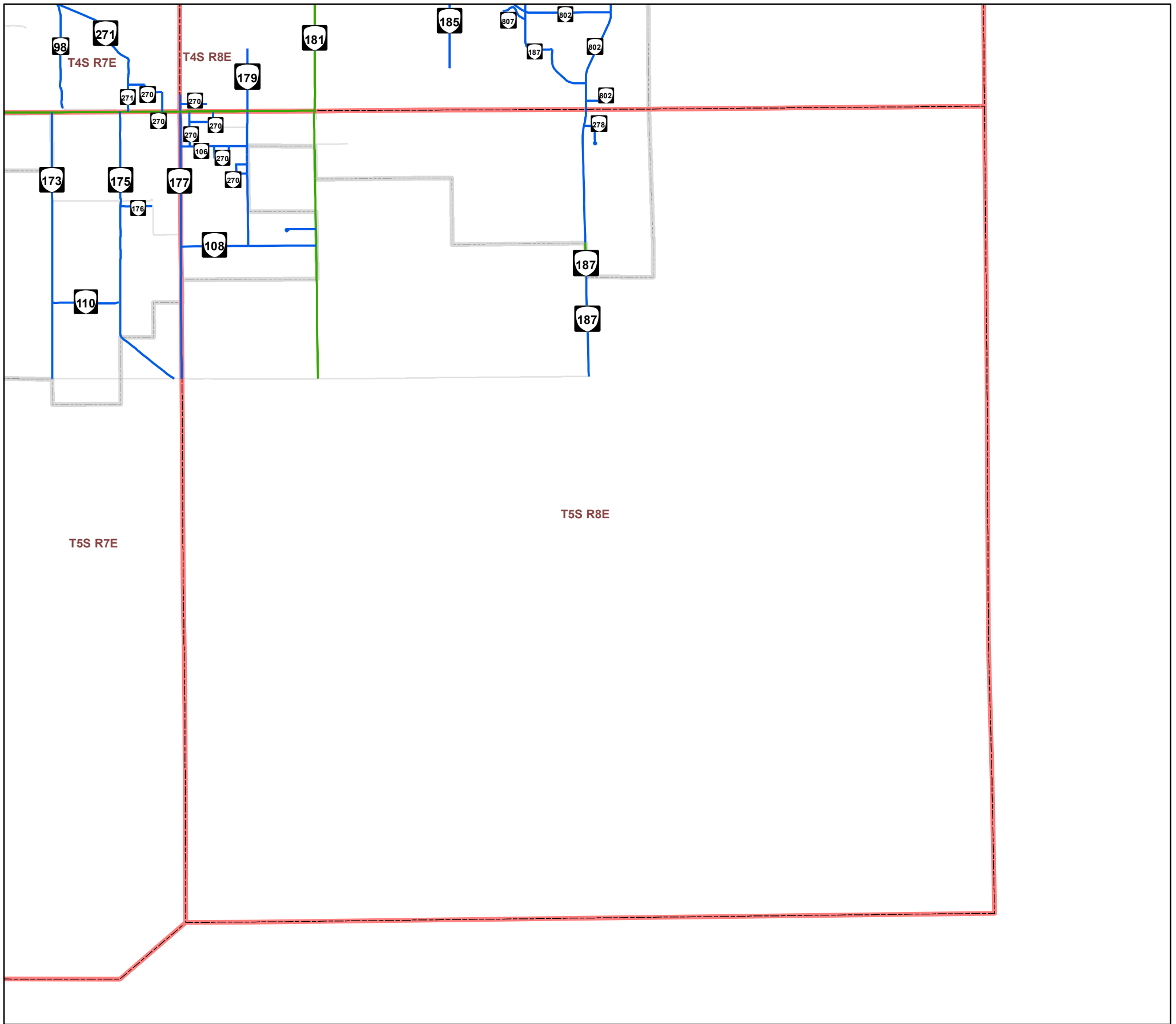
- BIA Route Numbers
- Other Roads
- Township Range
- GRIC Community Boundary

# Gila River Indian Community

## BIA Routes







**Legend**

- BIA Routes Class**
- Arterial - 110 Foot Width
  - Collector - 80 Foot Width
  - Local / Residential - 50 Foot Width
  -  BIA Route Numbers
  -  Other Roads
  -  Township Range
  -  GRIC Community Boundary

# Gila River Indian Community

## BIA Routes



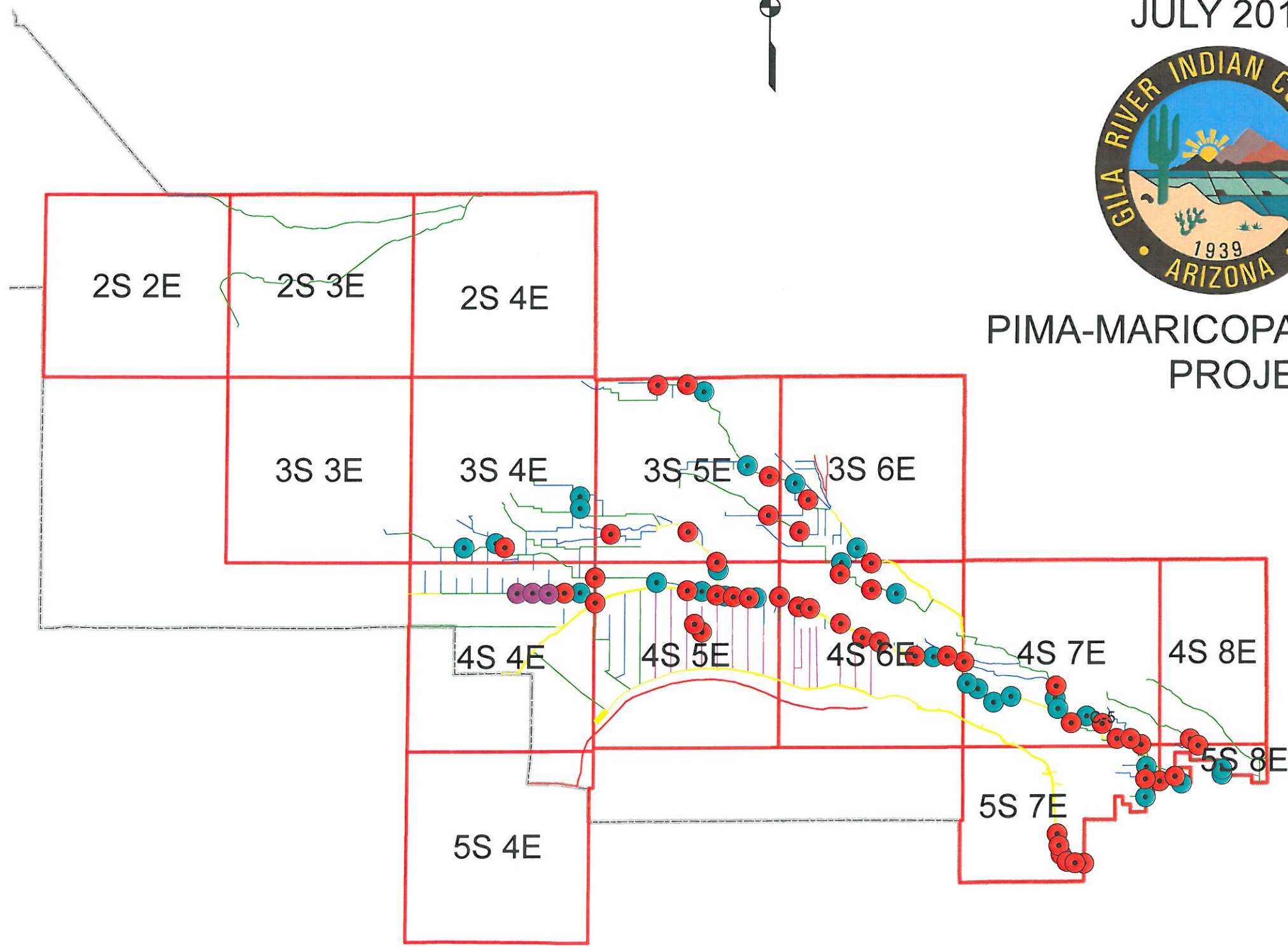
# BIA/SCIP ROW MAP

IRRIGATION FACILITIES

JULY 2015



PIMA-MARICOPA IRRIGATION PROJECT



## Legend

### SCIP and GRIIDD Wells

#### Owner

- CB
- GRIIDD
- SCIP

### BIA ROW

#### BIA\_ROW

- Primary (width varies)
- Secondary (80 ft)
- Tertiary (60 ft)
- Quaternary (40 ft)
- Flood Protection (width varies)
- TOWNSHIP
- RESERVATION\_BOUNDARY

TOWNSHIP  
2S 2E



Broadacres Canal

Broadacres Canal

Santa Cruz Rd.

Santa Cruz Rd.

Gila Drain

**Legend**

**SCIP and GRIIDD Wells**

**Owner**



CB



GRIIDD

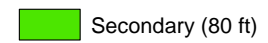


SCIP

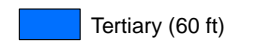
ADDED 7232015

**BIA ROW**

**BIA\_ROW**



Secondary (80 ft)



Tertiary (60 ft)

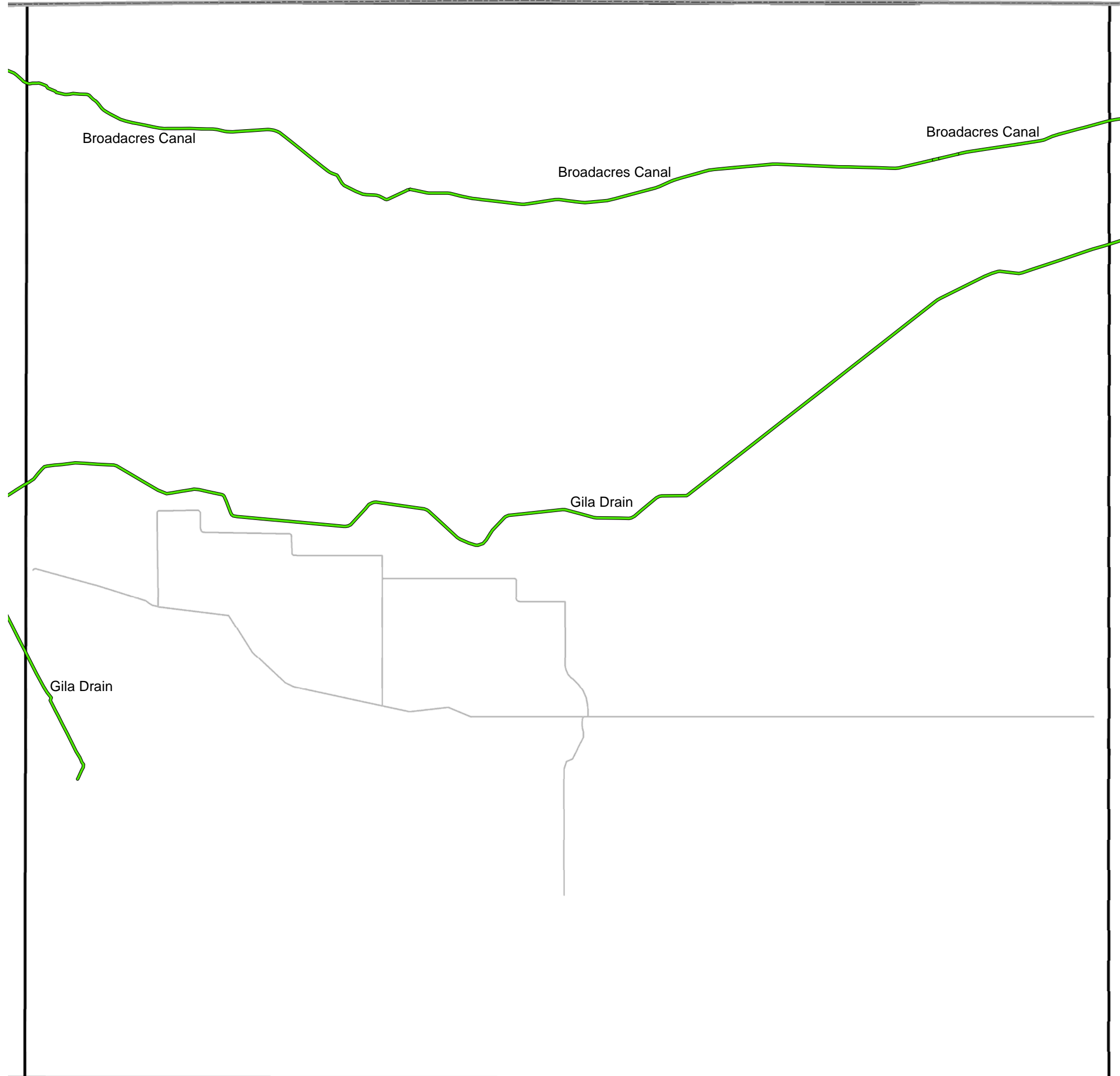


MINOR\_ROAD



RESERVATION\_BOUNDARY

TOWNSHIP  
2S 3E



Legend

SCIP and GRIIDD Wells

Owner

- CB
- GRIIDD
- SCIP

ADDED 7232015

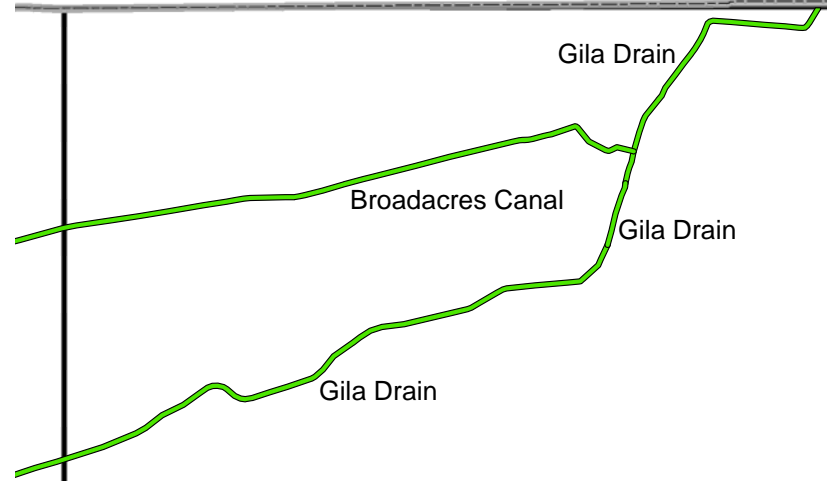
BIA ROW

BIA\_ROW

- Secondary (80 ft)
- MINOR\_ROAD
- RESERVATION\_BOUNDARY

TOWNSHIP  
2S 4E




Pecos Rd



**Legend**

**SCIP and GRIIDD Wells**




**Owner**

-  CB
-  GRIIDD
-  SCIP

ADDED 7232015

**BIA ROW**

**BIA\_ROW**

-  Secondary (80 ft)
-  MINOR\_ROAD
-  RESERVATION\_BOUNDARY




TOWNSHIP  
3S 3E



**Legend**




**SCIP and GRIIDD Wells**

**Owner**

-  CB
-  GRIIDD
-  SCIP

**BIA ROW**

**BIA\_ROW**

-  Secondary (80 ft)
-  Tertiary (60 ft)
-  MINOR\_ROAD

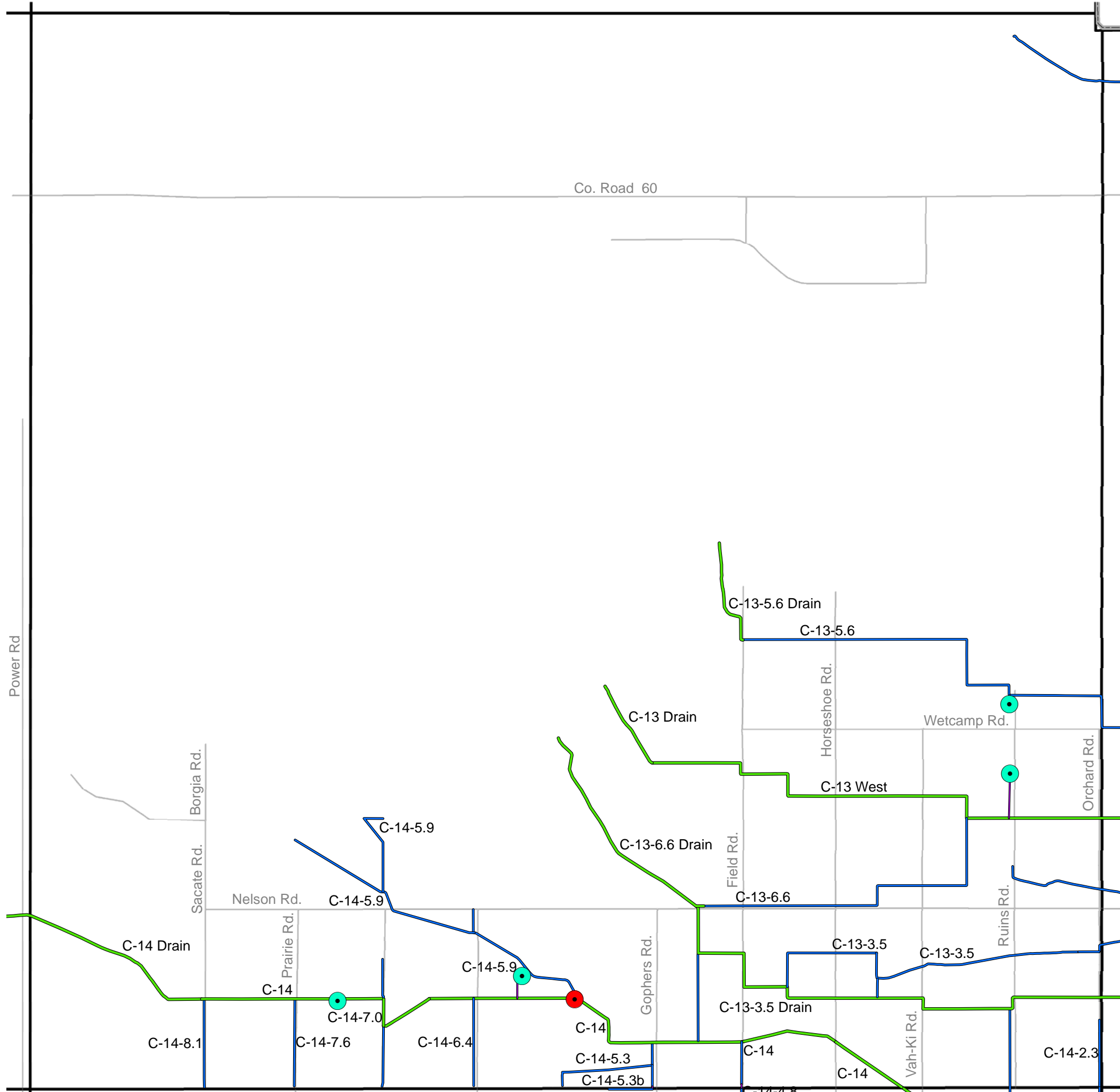
Power Rd

C-14 Drain  
C-14

# TOWNSHIP 3S 4E



Co. Road 60



### Legend

#### SCIP and GRIIDD Wells

#### Owner

- CB
- GRIIDD
- SCIP

#### BIA ROW

#### BIA\_ROW

- Primary (width varies)
- Secondary (80 ft)
- Tertiary (60 ft)
- Quaternary (40 ft)
- MINOR\_ROAD
- RESERVATION\_BOUNDARY

# TOWNSHIP 3S 5E



**Legend**

**SCIP and GRIIDD Wells**

**Owner**

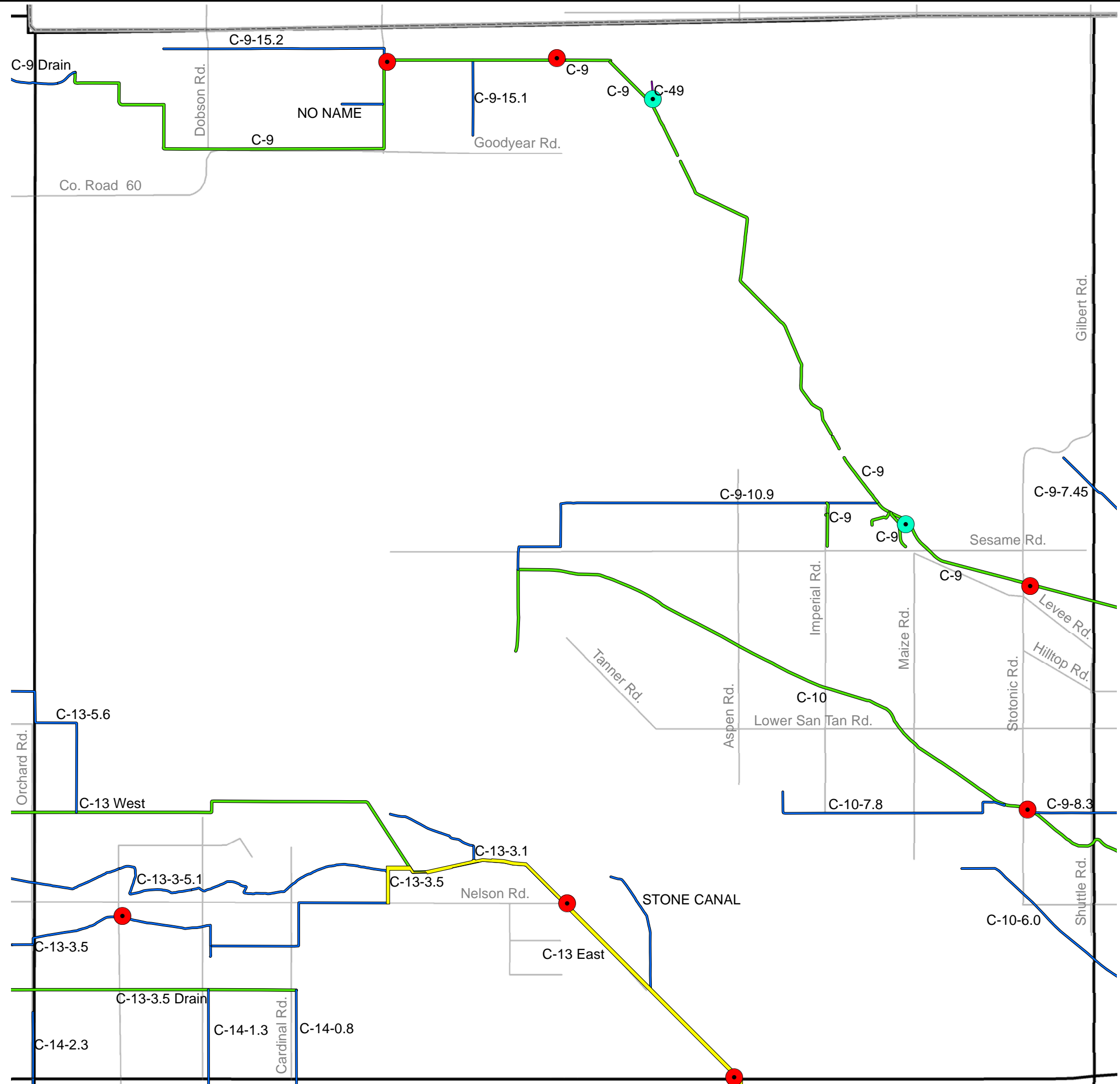
- CB
- GRIIDD
- SCIP

**BIA\_ROW**

- Primary (width varies)
- Secondary (80 ft)
- Tertiary (60 ft)
- Quaternary (40 ft)
- Flood Protection (width varies)

MINOR\_ROAD

RESERVATION\_BOUNDARY





# TOWNSHIP 3S 6E



**Legend**

**SCIP and GRIIDD Wells**

**Owner**

- CB
- GRIIDD
- SCIP

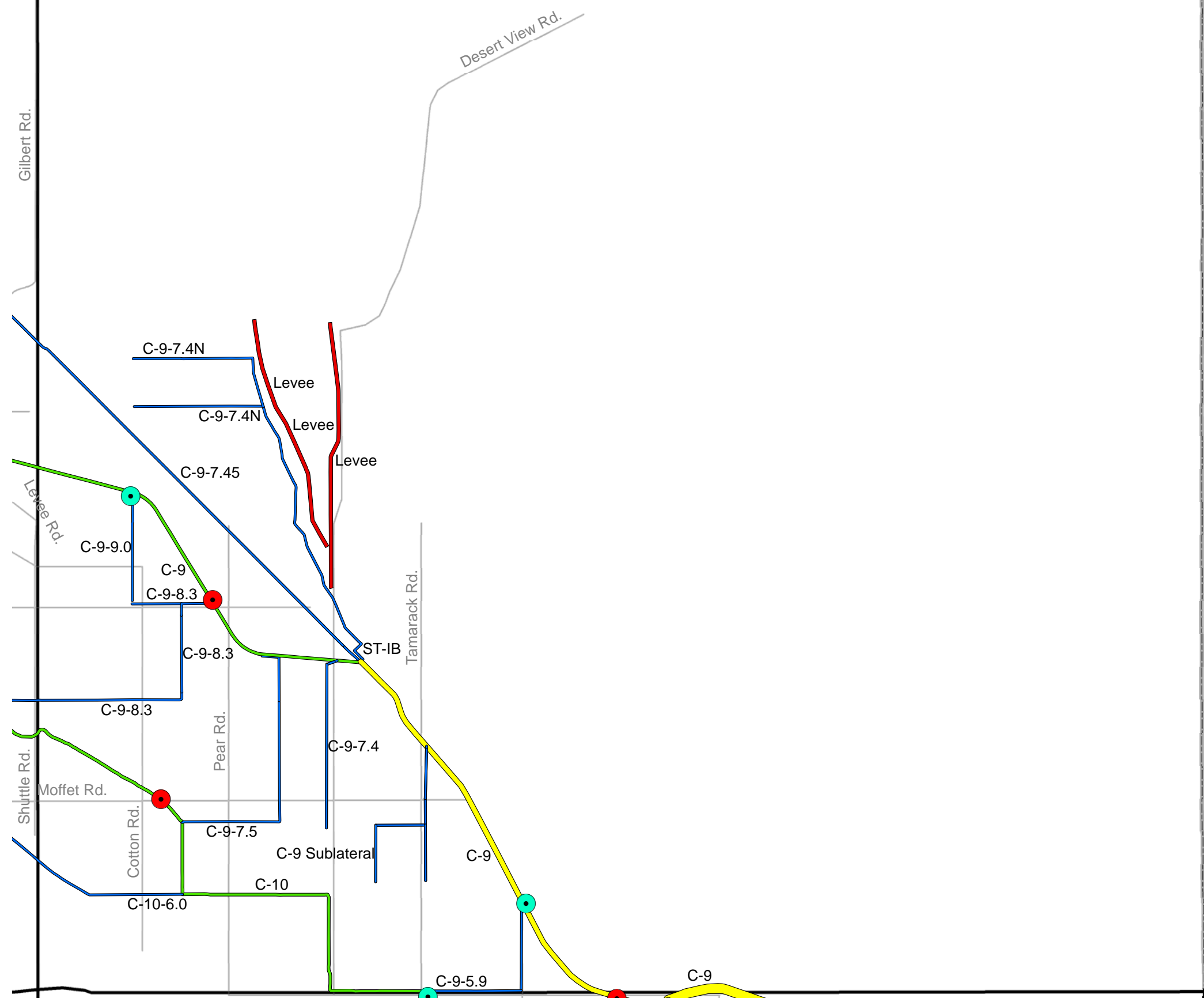
**BIA ROW**

**BIA\_ROW**

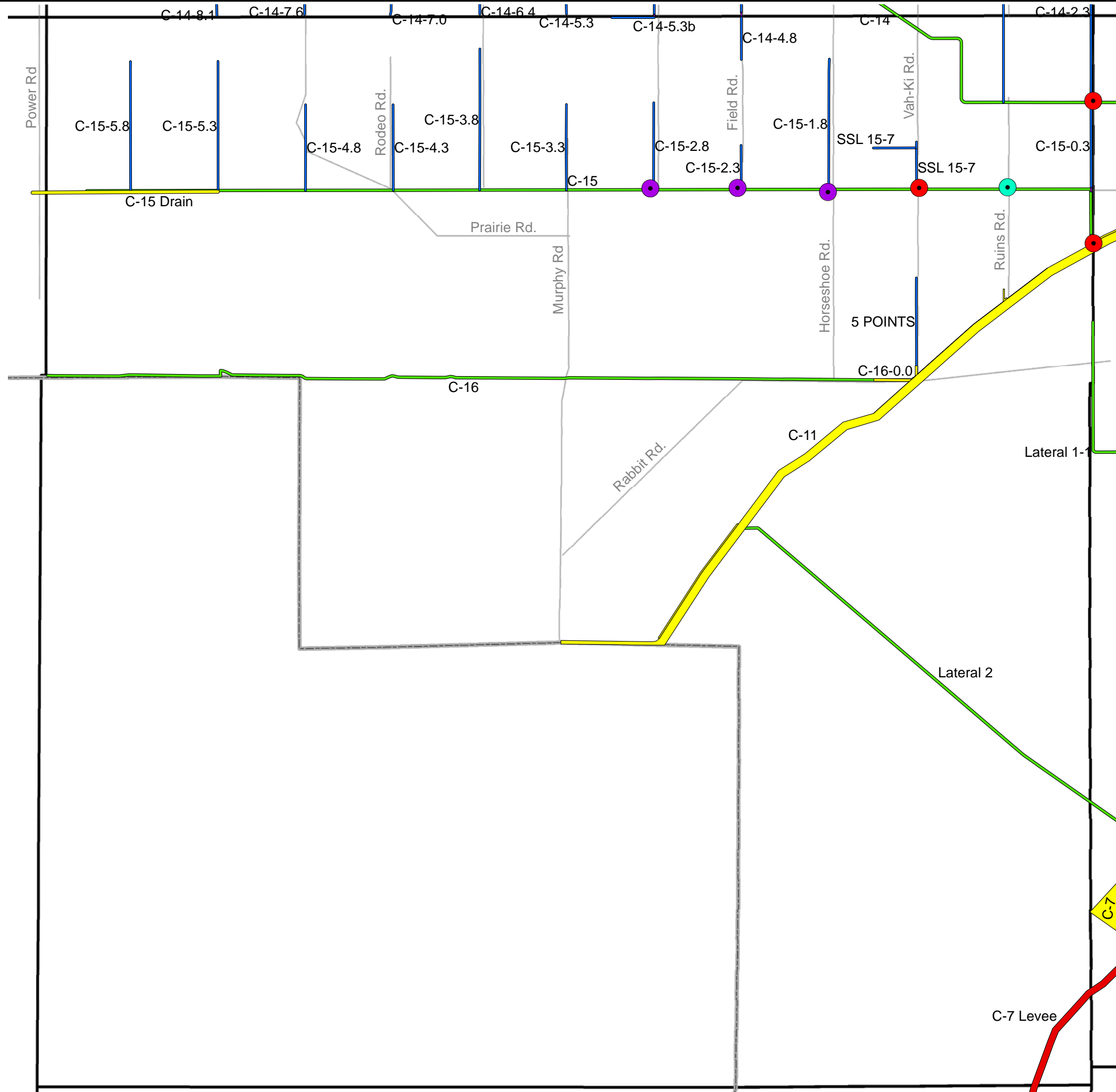
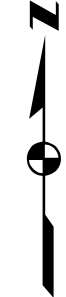
- Primary (width varies)
- Secondary (80 ft)
- Tertiary (60 ft)
- Quaternary (40 ft)
- Flood Protection (width varies)

MINOR\_ROAD

RESERVATION\_BOUNDARY



# TOWNSHIP 4S 4E



## Legend

### SCIP and GRIIDD Wells

#### Owner

- CB
- GRIIDD
- SCIP

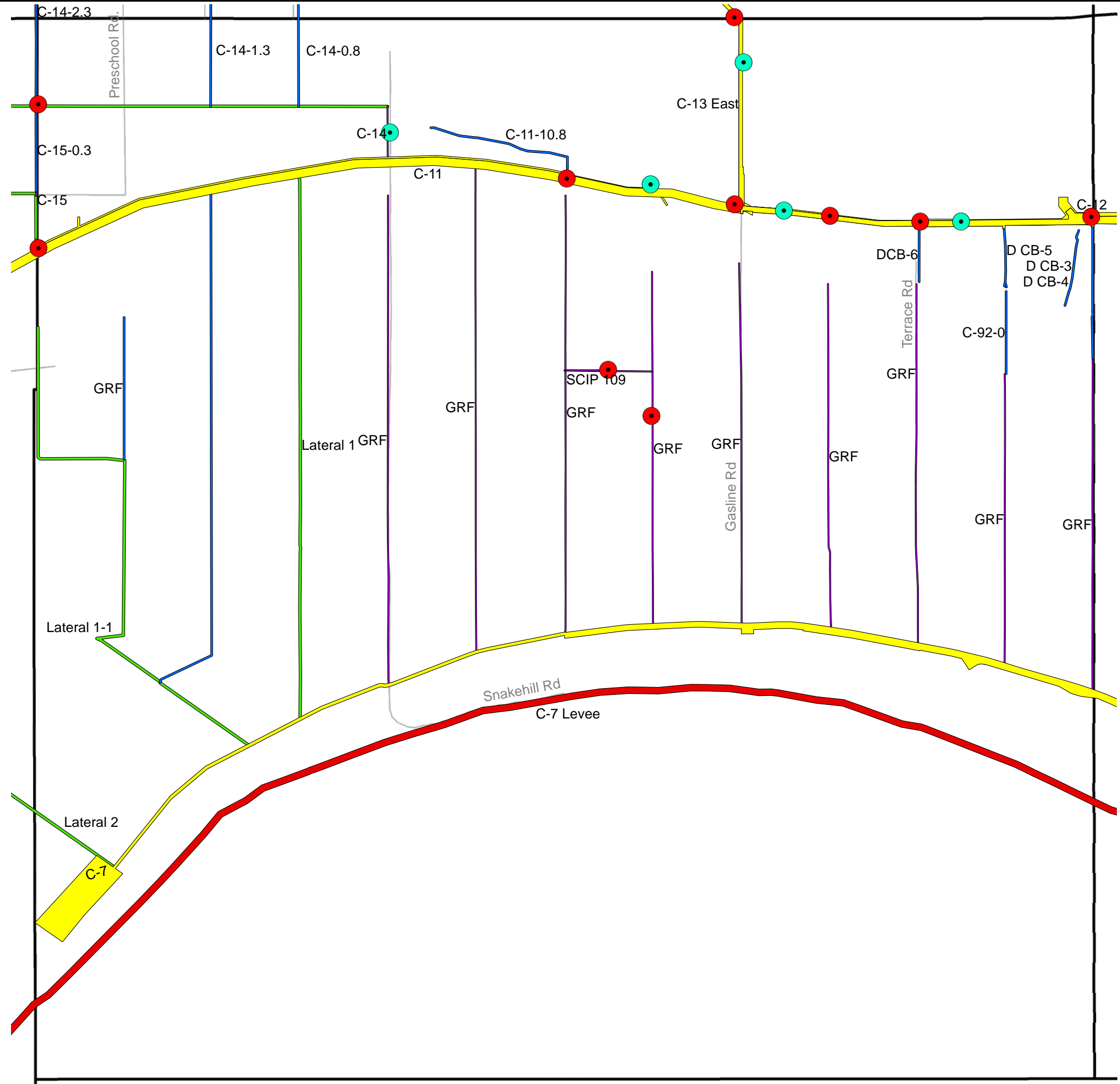
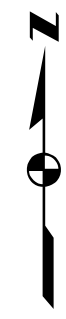
### BIA ROW

#### BIA\_ROW

- Primary (width varies)
- Secondary (80 ft)
- Tertiary (60 ft)
- Quaternary (40 ft)
- Flood Protection (width varies)

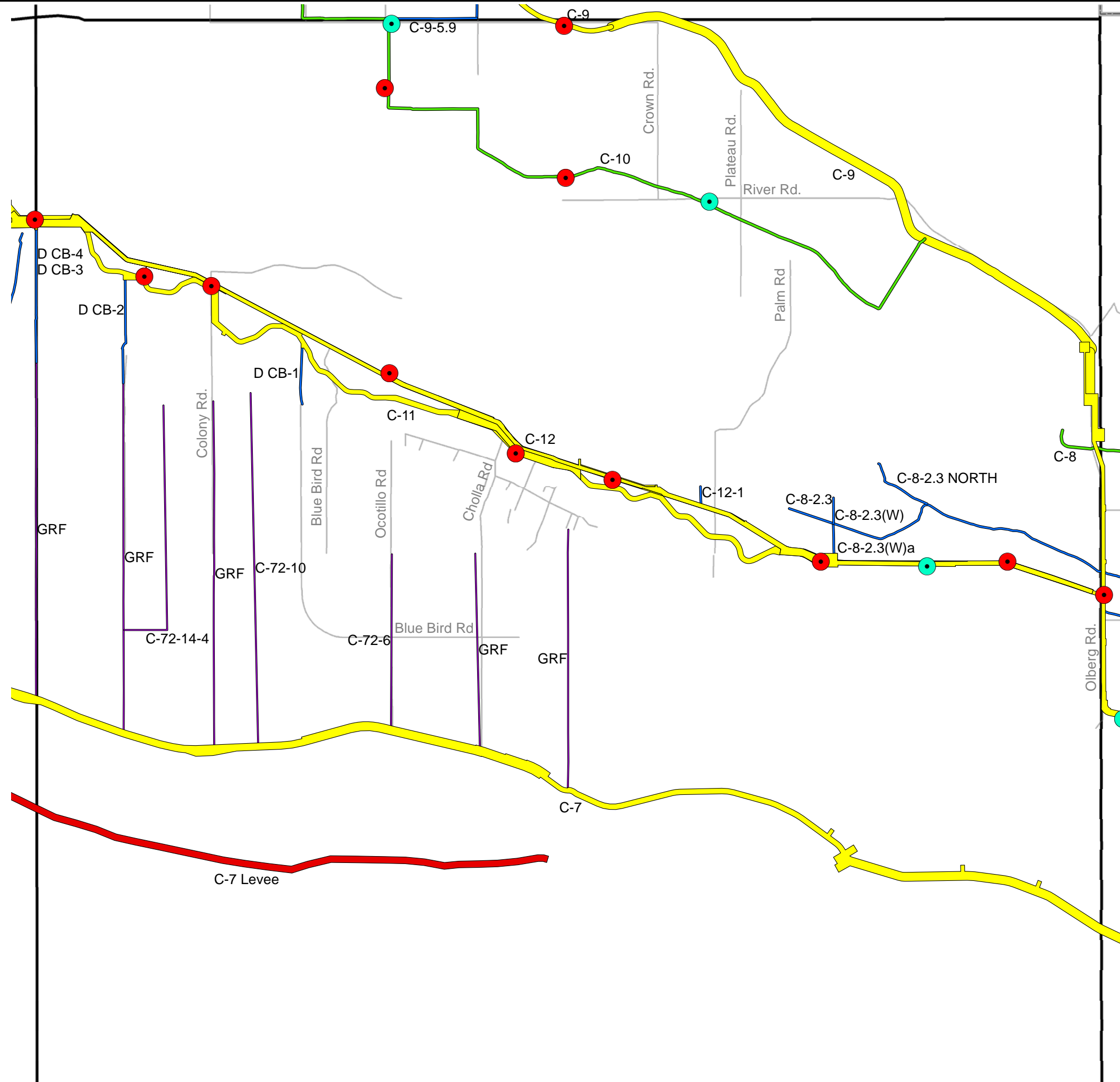
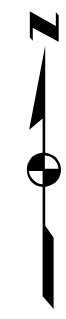
- MINOR\_ROAD
- RESERVATION\_BOUNDARY

# TOWNSHIP 4S 5E



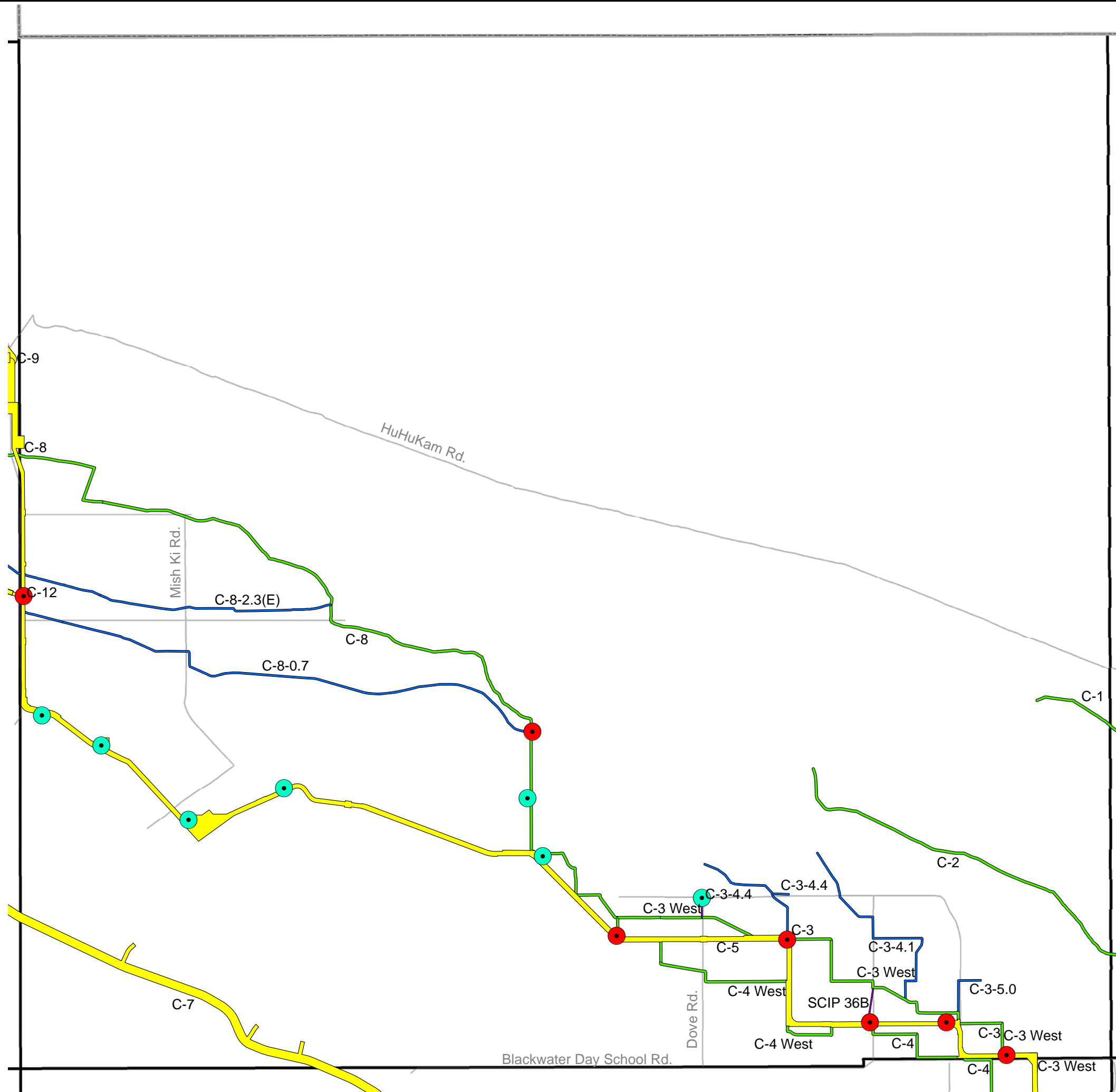
- Legend**
- SCIP and GRIIDD Wells**
- Owner**
- CB
  - GRIIDD
  - SCIP
- BIA\_ROW**
- Primary (width varies)
  - Secondary (80 ft)
  - Tertiary (60 ft)
  - Quaternary (40 ft)
  - Flood Protection (width varies)
- MINOR\_ROAD

# TOWNSHIP 4S 6E



- Legend**
- SCIP and GRIIDD Wells**
- Owner**
- CB
  - GRIIDD
  - SCIP
- BIA ROW**
- BIA\_ROW**
- Primary (width varies)
  - Secondary (80 ft)
  - Tertiary (60 ft)
  - Quaternary (40 ft)
  - Flood Protection (width varies)
- MINOR\_ROAD
- RESERVATION\_BOUNDARY

# TOWNSHIP 4S 7E



### Legend

#### SCIP and GRIIDD Wells

##### Owner

- CB
- GRIIDD
- SCIP

##### BIA ROW

##### BIA\_ROW

- Primary (width varies)
- Secondary (80 ft)
- Tertiary (60 ft)
- Quaternary (40 ft)
- MINOR\_ROAD
- RESERVATION\_BOUNDARY

TOWNSHIP  
4S 8E



**Legend**

**SCIP and GRIIDD Wells**

**Owner**

- CB
- GRIIDD
- SCIP

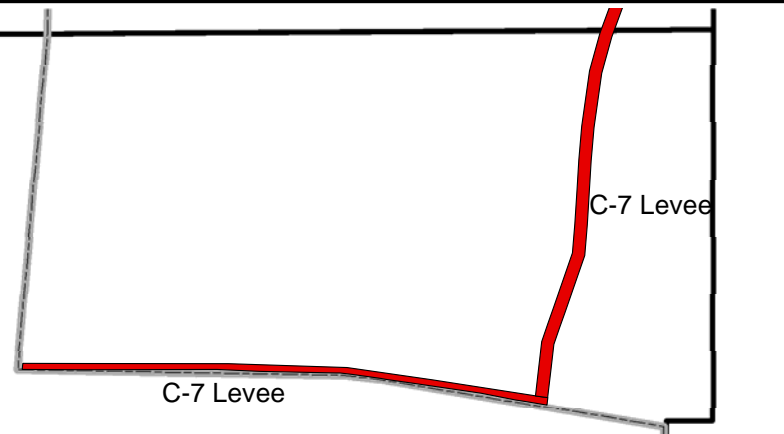
**BIA ROW**

**BIA\_ROW**

- Primary (width varies)
- Secondary (80 ft)
- Tertiary (60 ft)
- Quaternary (40 ft)
- MINOR\_ROAD
- RESERVATION\_BOUNDARY






TOWNSHIP  
5S 4E



**Legend**

**SCIP and GRIIDD Wells**

**Owner**

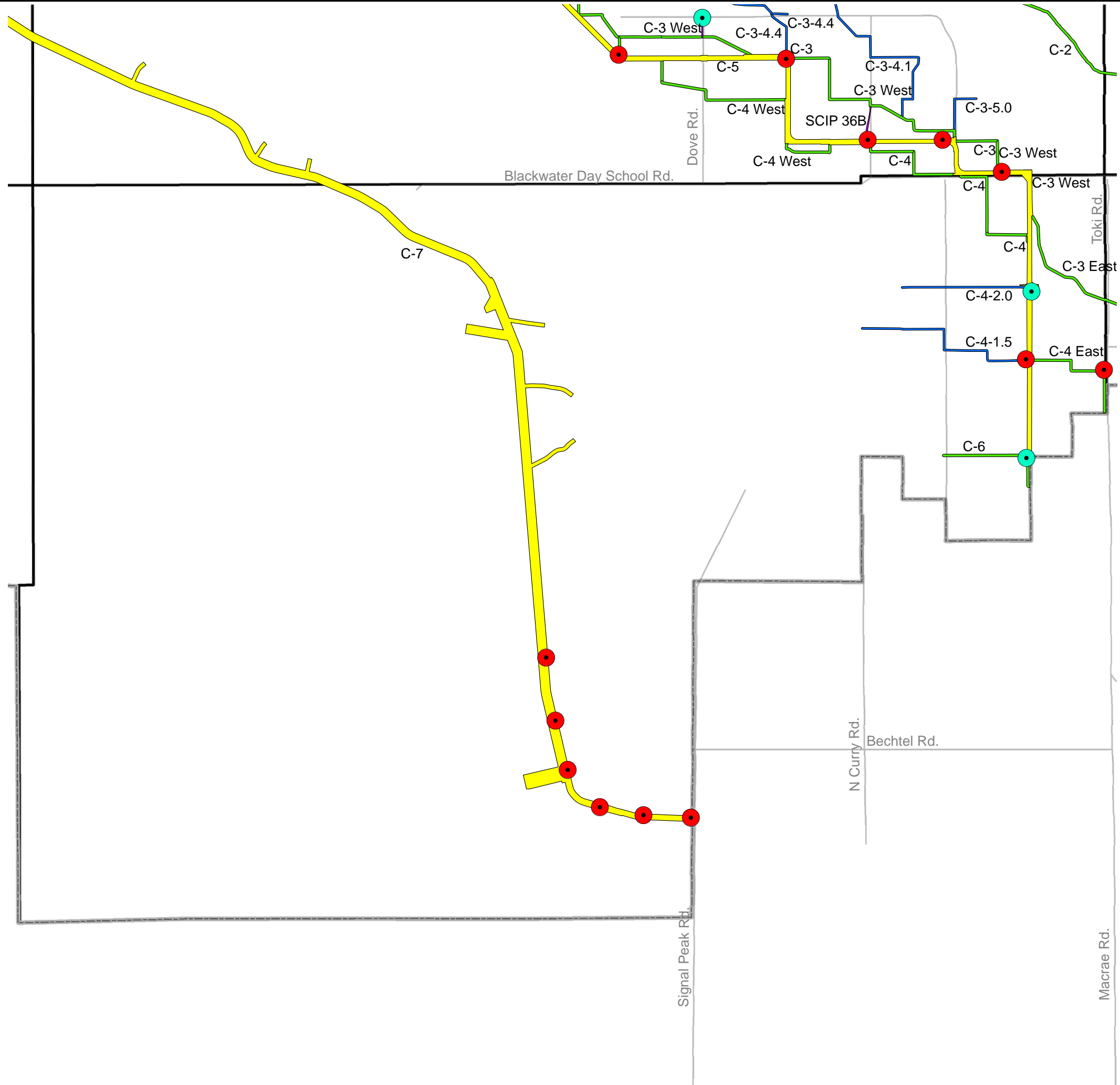
-  CB
-  GRIIDD
-  SCIP

**BIA ROW**

**BIA\_ROW**

-  Flood Protection (width varies)
-  RESERVATION\_BOUNDARY

# TOWNSHIP 5S 7E



## Legend

### SCIP and GRIIDD Wells

#### Owner

- CB
- GRIIDD
- SCIP

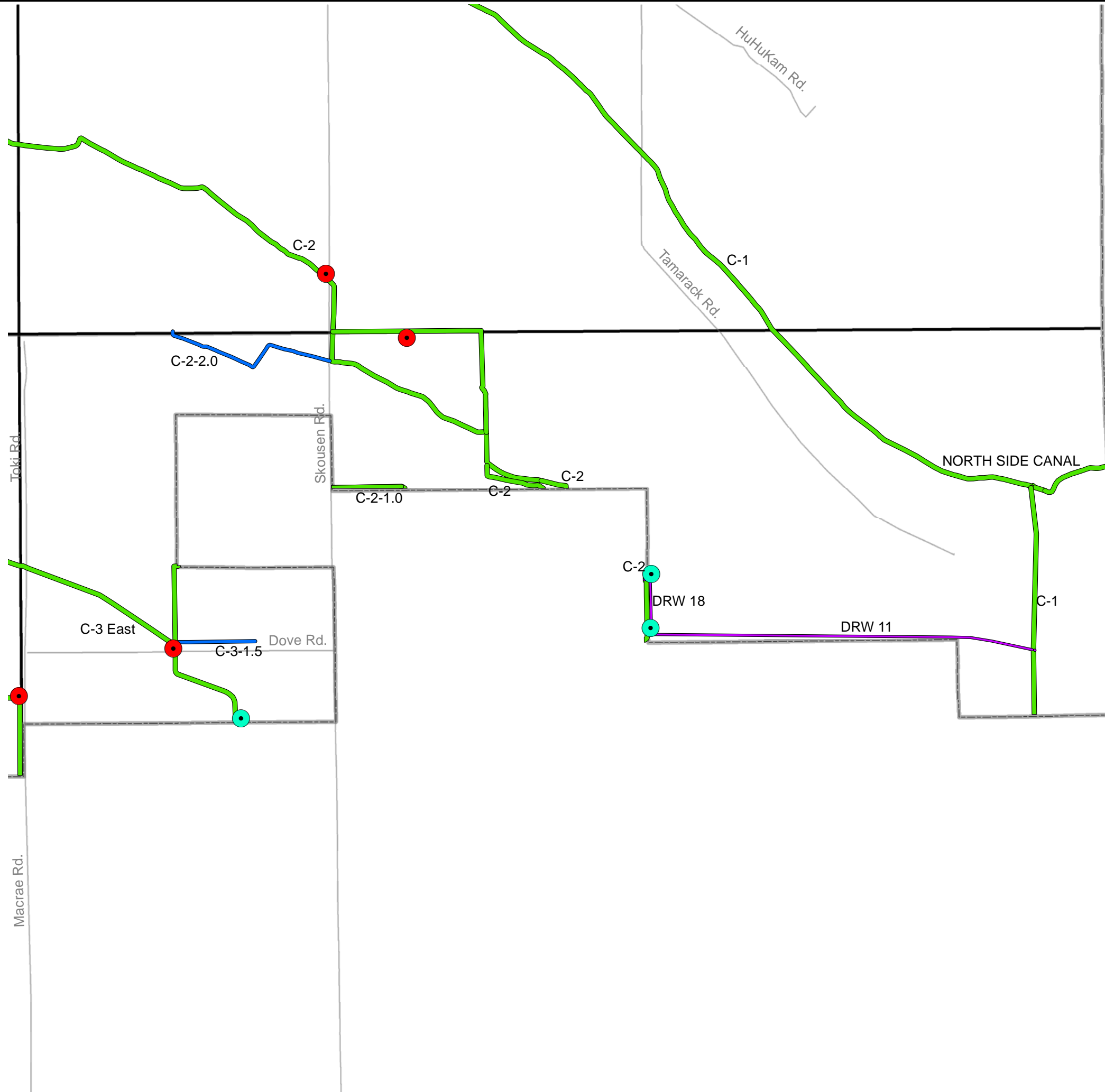
#### BIA ROW

#### BIA\_ROW

- Primary (width varies)
- Secondary (80 ft)
- Tertiary (60 ft)
- Quaternary (40 ft)
- MINOR\_ROAD
- RESERVATION\_BOUNDARY



TOWNSHIP  
5S 8E



**Legend**

**SCIP and GRIIDD Wells**

**Owner**

- CB
- GRIIDD
- SCIP

**BIA ROW**

**BIA\_ROW**

- Primary (width varies)
- Secondary (80 ft)
- Tertiary (60 ft)
- Quaternary (40 ft)
- MINOR\_ROAD
- RESERVATION\_BOUNDARY