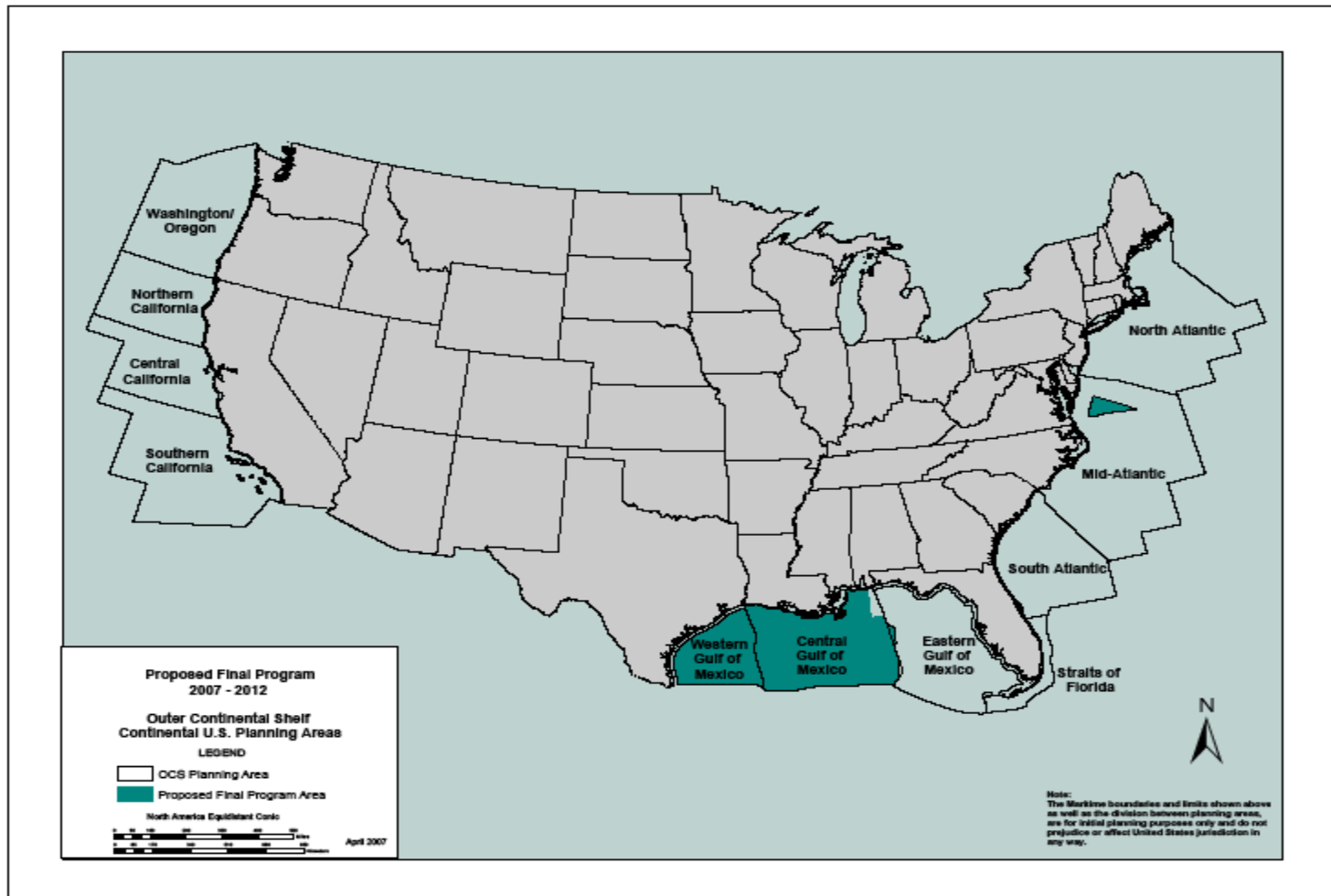


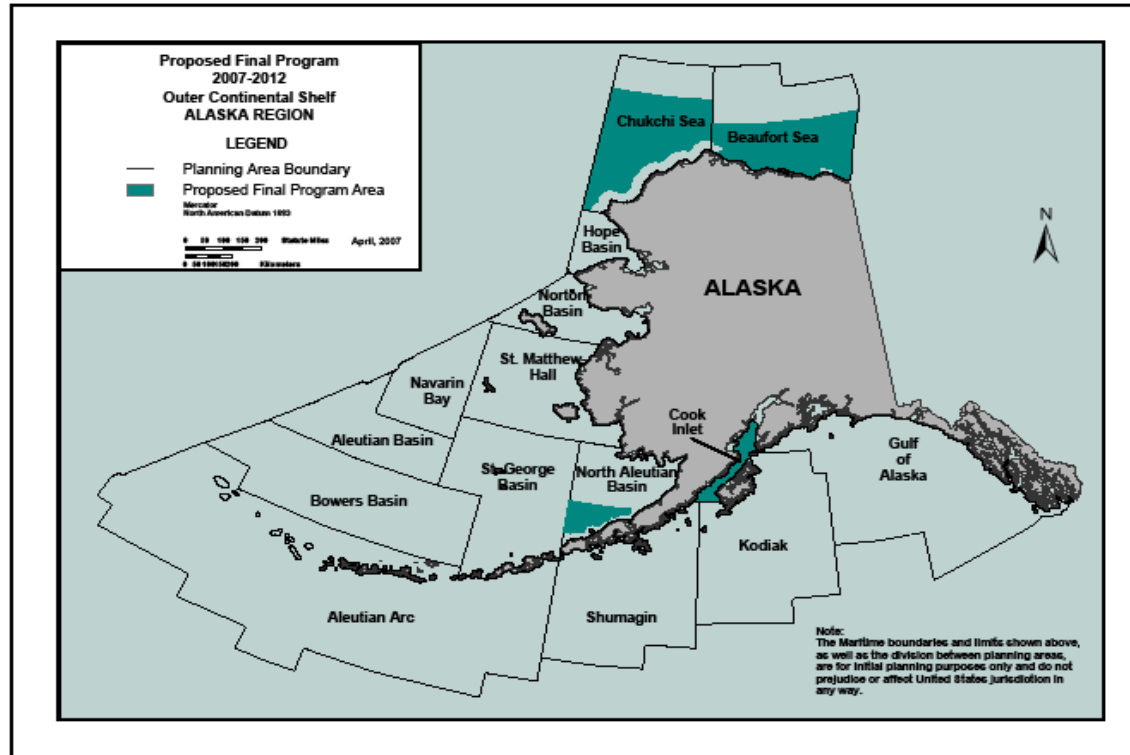
# OCS Planning Areas of the Continental United States Depicting Sales Proposed for the 5 Year Program 2007-2012



## Figure 1

# OCS Planning Areas Off of Alaska

## Depicting Sales Proposed for the 5 Year Program 2007-2012



# Figure 2

# '181 South' Area

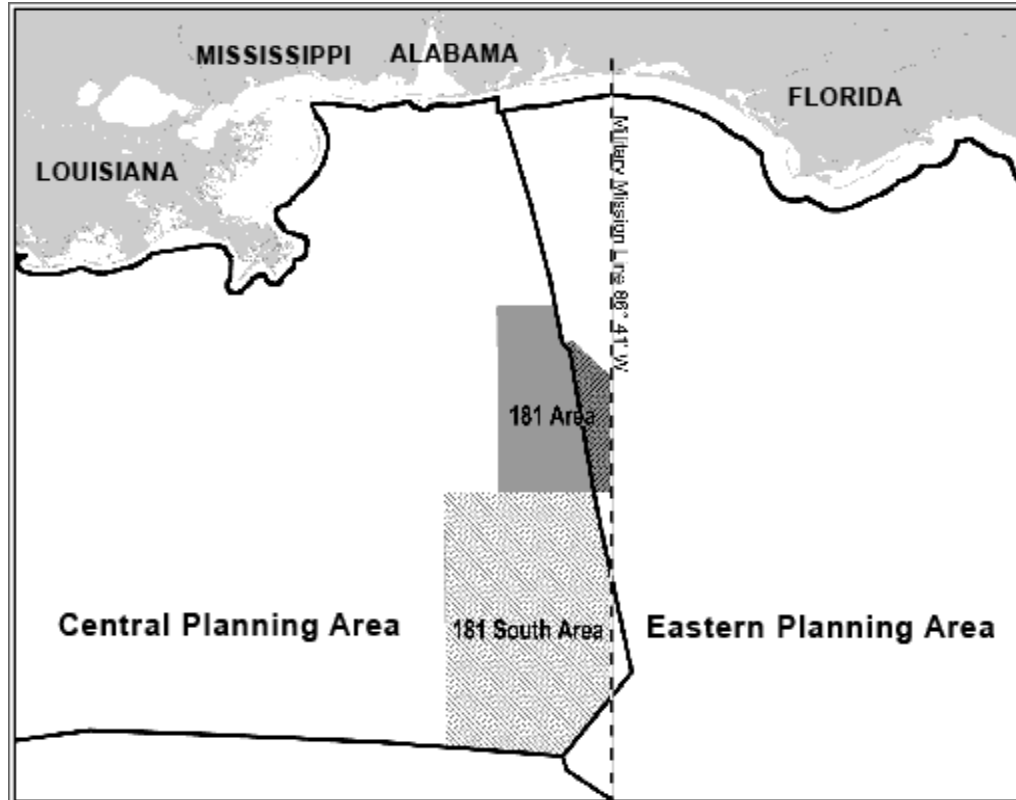


Figure 3

# Pace of Leasing

<b>Fiscal Year*</b>	<b>Leases Issued</b>	<b>Acres Leased</b>	<b>Planning Areas Offered</b>
<b>2008</b>	<b>1,439</b>	<b>7,996,920</b>	<b>ChukSea; CGOM; EGOM; WGOM</b>
<b>2007</b>	<b>1,046</b>	<b>5,760,793</b>	<b>BeauSea; CGOM; WGOM</b>
<b>2006</b>	<b>763</b>	<b>4,122,703</b>	<b>CGOM; WGOM</b>
<b>2005</b>	<b>872</b>	<b>4,635,967</b>	<b>BeauSea; CGOM; EGOM; WGOM</b>
<b>2004</b>	<b>888</b>	<b>4,689,702</b>	<b>CGOM; WGOM</b>
<b>2003</b>	<b>923</b>	<b>4,848,116</b>	<b>BeauSea; CGOM; EGOM; WGOM</b>
<b>2002</b>	<b>804</b>	<b>4,192,904</b>	<b>CGOM; WGOM</b>
<b>2002-2008</b>	<b>6,735</b>	<b>36,247,105</b>	<b>BeauSea; ChukSea; CGOM; EGOM; WGOM</b>

\*Sales Held in Fiscal Year/Leases Issued over time

Figure 4

# MMS Gulf of Mexico Region 2008 Announced Deepwater Discoveries

Prospect Name	Area and Block	Operator	Water Depth (feet)	Development Options
Diamond	Lloyd Ridge 370	Murphy	9,975	Subsea or New Gas Hub
Hal	Walker Ridge 848	StatoilHydro	7,657	Lease Expired
Tortuga	Mississippi Canyon 561	Noble Energy	6,302	Potential Subsea Tieback
Freedom/Gunflint	Mississippi Canyon 948	BP/Noble Energy	6,090	Potential Significant New Oil
Dalmatian	Desoto Canyon 48	Murphy	5,876	Planned Subsea Tieback
Kodiak	Mississippi Canyon 771	BP	4,986	Potential Significant New Oil
	Green Canyon 448	LLOG	3,266	Planned Subsea Tieback
Gladden	Mississippi Canyon 800	Newfield	3,116	Subsea Gas Development
	Mississippi Canyon 503	LLOG	3,099	Planned Subsea Tieback
Geauxpher	Garden Banks 462	Mariner Energy	2,820	Subsea Gas Development
Anduin West	Mississippi Canyon 754	Newfield	2,696	Subsea Gas Development
Sargent	Garden Banks 339	Deep Gulf Energy	2,180	Subsea Gas Development
	Mississippi Canyon 72	LLOG	2,013	Planned Subsea Tieback
	Viosca Knoll 821	Walter Oil & Gas	1,030	Subsea Gas Development
	Green Canyon 141	LLOG	1,003	Potential Subsea Tieback

Figure 5